

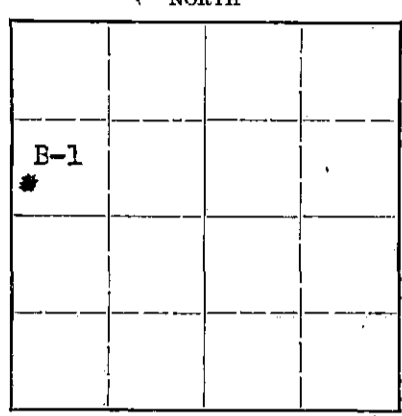
WELL PLUGGING RECORD

FORMATION PLUGGING RECORD

Give All Information Completely
Make Required Affidavit
Mail or Deliver Report to:
Conservation Division
State Corporation Commission
800 Bittling Building,
Wichita, Kansas

Strike out upper line
when reporting plug-
ging off formations.

Reno County Sec. 31 Twp. 23 Rge. 11 (W)
Location as "NE 1/4 NW 1/4 SW 1/4" or footage from lines SW SW NW
Lease Owner Sunray Oil Corporation
Lease Name Volker 'B' #1 Well No. 1
Office Address Box 195, Great Bend, Kansas
Character of Well (completed as Oil, Gas or Dry Hole) Oil
Date well completed 4-17 19 48
Application for plugging filed Verbal - Then rec'd approval 19
Application for plugging approved 7-12 19 48
Plugging commenced 6-30 19 48
Plugging completed 7-5 19 48
Reason for abandonment of well or producing formation Depleted
If a producing well is abandoned, date of last production June 19 48
Was permission obtained from the Conservation Division or its agents before plugging was com-
menced? Yes



Locate well correctly on above
Section Plat


Name of Conservation Agent who supervised plugging of this well C. D. Stough
Producing formation Viola Depth to top 3675' Bottom Total Depth of Well 3714' Feet
Show depth and thickness of all water, oil and gas-formations.

OIL, GAS OR WATER RECORDS CASING RECORD

Formation	Content	From	To	Size	Put In	Pulled Out
Viola Lime	Oil & Gas	3675	—	9" 5 1/2"	334' 3699'	None 3090'

Describe in detail the manner in which the well was plugged, indicating where the mud fluid was placed and the method or methods used in introducing it into the hold. If cement or other plugs were used, state the character of same and depth placed, from _____ feet to _____ feet for each plug set.

Filled w/rock to bottom of 5 1/2' csg. Dumped 5 sax cement & mudded to surface.
Dumped 15 sax, bottom of cement @ 200' - Capped w/10 sax.



(If additional description is necessary, use BACK of this sheet)
Correspondence regarding this well should be addressed to Mr. E. P. Heath
Address Box 487, Hutchinson, Kansas

STATE OF KANSAS, COUNTY OF BARTON, ss.
G. D. Strother (employee of owner) of the above-described well,

being first duly sworn on oath, says: That I have knowledge of the facts, statements, and matters herein contained and the log of the above-described well as filed and that the same are true and correct. So help me God.

(Signature) *G. D. Strother* Jr. Engineer

Box 195, Great Bend, Kansas (Address)

SUBSCRIBED AND SWORN to before me this 19 day of July, 1948

Martin Scott Notary Public.

My commission expires April 19, 1952

PLUGGING
FILE SEC 31 T 23 R 10 W
BOOK PAGE 43 LINE 6


VOLKER 'B' #1
 S/2 of NW/4
 Sec. 31-23-10
 Reno County, Kansas
 Sunray Oil Corporation

15-155-02284-0000

LOG:

Clay & sand	96'	Lime & shale	3640
Sand	160	Shale & Lime	3665
Red bed & shells	343	Top of Misner sand 3666 DFM	
Set 9" @ 334'		Shale	3667
Red bed	470	Shale & lime	3675
Anhydrite	500	Top of Viola Lime 3675	
Shale	834	Chert	3696
Shale & shells	1075	Lime & Shale	3700
Salt & shale	1455	TD w/rotary	3700
Broken lime	1524	Set 5 1/2" @ 3699 TD	
Lime & shale	1775	Chert, hard	3704
Broken lime	1873	Chert, Lime	3707
Lime	1957	Lime & chert	3714 TD
Lime & broken lime	2011		
Broken Lime	2108		
Shale & lime	2188		
Shale & lime streaks	2265		
Shale & shells	2424		
Shale & lime streaks	2547		
Lime & shale	2694		
Lime & shale streaks	2809		
Broken lime	2897		
Lime & shale	2910		
Broken lime	2981		
Lime & shale	3025		
Broken lime	3076		
Lime	3142		
Lime & shale	3275		
Shale	3331		
Top KcLime 3305 DFM			
Lime & shale	3396		
Broken Lime	3438		
Lime & shale	3539		
Lime	3620		

I, G. D. STROTHER, do hereby certify that the above is a true and complete log of Sunray Oil Corporation's Volker 'B' #1 located in S/2 of NW/4, Sec. 31-23-10, Reno County, Kansas



G. D. Strother
 Junior Engineer State of Kansas

Subscribed and sworn to before me this 19 day of July 1948.

Martha Scott
 Notary Public

JUL 20 1948

My Commission Expires: April 19, 1952.