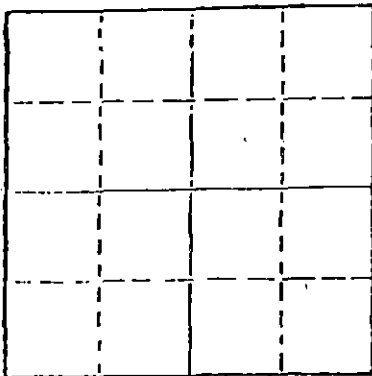


STATE OF KANSAS
STATE CORPORATION COMMISSION

WELL PLUGGING RECORD

Give All Information Completely
Make Required Affidavit
Mail or Deliver Report to
Conservation Division
State Corporation Comm.
245 North Water
Wichita, KS 67202

Harvey County, Sec. 28 Twp. 22S Rge. 3W E/W
Location as "NE/CNW $\frac{1}{4}$ SW $\frac{1}{4}$ " or footage from lines
330' SEL & 460' FSL
Lease Owner Harold J. Milburn
Lease Name Adrian "A" Well No. 1
Office Address 7315 Monroe, Hutchinson, Kansas 6750
Character of Well (Completed as Oil, Gas or Dry Hole)
Dry Hole
Date Well completed August 4, 1980
Application for plugging filed Verbal Application 1980
Application for plugging approved Verbal Application 1980
Plugging commenced August 4, 1980
Plugging completed August 4, 1980
Reason for abandonment of well or producing formation



Locate well correctly on above
Section Plat

If a producing well is abandoned, date of last production 19
Was permission obtained from the Conservation Division or
its agents before plugging was commenced? Yes

Name of Conservation Agent who supervised plugging of this well Don Thompson
Producing formation Depth to top Bottom Total Depth of Well 3,310'
Show depth and thickness of all water, oil and gas formations.

OIL, GAS OR WATER RECORDS

CASING RECORD

FORMATION	CONTENT	FROM	TO	SIZE	PUT IN	PULLED OUT
				8-5/8"	246'	None


Describe in detail the manner in which the well was plugged, indicating where the mud fluid was placed and the method or methods used in introducing it into the hold. If cement or other plugs were used, state the character of same and depth placed, from feet to feet for each plug set.

Filled hole with heavy rotary mud from 3,310 ft. (rotary total depth) to 260 ft. Set plug at 260 ft. and cemented with 35 sacks cement. Filled hole with heavy rotary mud from 260 ft. to 40 ft. Set solid plug at 40 ft. and cemented to cellar with 10 sacks cement, 5 sacks cement in rat hole and 2 sacks cement in water well.

Plugging operations accomplished utilizing Halliburton Oil Well cementing pump truck through 4 1/2 inch drill pipe.

(If additional description is necessary, use BACK of this sheet)

Name of Plugging Contractor Halliburton Services
410 Union Center Bldg., Wichita, Kansas




STATE OF Kansas COUNTY OF Sedgwick, ss.
Merle Britting, Agent (Agent of owner)

of the above-described well, being first duly sworn on oath, says: That I have knowledge of the facts, statements, and matters herein contained and the log of the above-described well as filed, and that the same are true and correct. So help me God.

(Signature) Merle Britting
251 N. Water #10, Wichita, Kansas 67202
(Address)

SUBSCRIBED AND SWORN TO before me this 29th day of August, 1980

My commission expires July 25, 1982
Elsie Willison - Notary Public.



KANSAS DRILLERS LOG

COMPANY Harold J. Milburn
FARM Adrian "A" NO. 1

SEC. 28 T. 22S R. 3W
LOC. 330' FEL & 460' FSL

COUNTY Harvey

ROTARY TOTAL DEPTH 3,310'
COMM. July 29, 1980 COMP. August 4, 1980
CONTRACTOR H-30, Inc. (Rig #7)
ISSUED August 29, 1980

CASING

10 3/4"
8 5/8" Set at 246' cemented w/250 sxs cement
5 1/2"
4 1/2"

ELEVATION 1,439' K.B.

FIGURES INDICATE BOTTOM OF FORMATIONS

Sand and Shale	248'
Shale	627'
Shale, Shells and Lime	905'
Shale	1,250'
Shale and Lime	2,683'
Lime and Shale	3,065'
Shale and Lime	3,229'
Lime and Shale	3,278'
Lime	3,302'
Lime and Shale	3,310'
Rotary Total Depth	3,310'

I hereby certify the above and foregoing to be a true and correct log of the above described well as shown by the drilling reports.


H-30, INC.

Merle Britting
Merle Britting

State of Kansas)
) SS:
County of Sedgwick)

Subscribed and Sworn to before me a Notary Public in and for said county and state this 29th day of August, 1980.

Elsie Willison
Elsie Willison - Notary Public



My Commission Expires:
July 25, 1982

RECEIVED
STATE CORPORATION COMMISSION
SEP - 2 1980
CONSERVATION DIVISION
Wichita, Kansas