

15-083-20912-0000

STATE OF KANSAS
STATE CORPORATION COMMISSION

WELL PLUGGING RECORD

Give All Information Completely
Make Required Affidavit
Mail or Deliver Report to
Conservation Division
State Corporation Comm.
245 North Water
Wichita, KS 67202

Hodgeman County, Sec. 24 Twp. 22S Rge. 22 NE/W
Location as "NE/CNW $\frac{1}{2}$ SW $\frac{1}{2}$ " or footage from lines
100' S of SW SW SE

Lease Owner Pendleton Land & Exploration, Inc.
Lease Name Ruff "C" Well No. #1

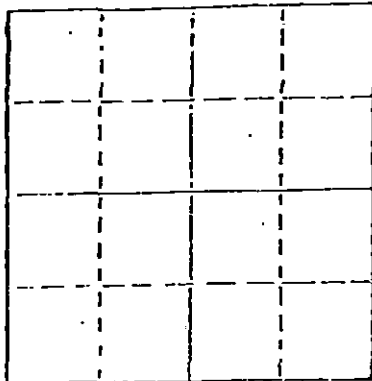
Office Address 435 Page Court, 220 W. Douglas, Wichita, Ks.
Character of Well (Completed as Oil, Gas or Dry Hole) Dry Hole

Date Well completed 10-16-81 1981
Application for plugging filed 10-15-81 1981
Application for plugging approved 10-15-81 1981
Plugging commenced 10-15-81 1981
Plugging completed 10-16-81 1981
Reason for abandonment of well or producing formation Commercial quantities of oil not found

If a producing well is abandoned, date of last production 19

Was permission obtained from the Conservation Division or its agents before plugging was commenced? Yes

Name of Conservation Agent who supervised plugging of this well Marion Schmidt
Producing formation _____ Depth to top _____ Bottom _____ Total Depth of Well 4550'
Show depth and thickness of all water, oil and gas formations.



Locate well correctly on above Section Plat

OIL, GAS OR WATER RECORDS

CASING RECORD

FORMATION	CONTENT	FROM	TO	SIZE	PUT IN	PULLED OUT
				8 5/8"	1518'	None

Describe in detail the manner in which the well was plugged, indicating where the mud fluid was placed and the method or methods used in introducing it into the hold. If cement or other plugs were used, state the character of same and depth placed, from _____ feet to _____ feet for each plug set.

- Plug @ 1500' w/60 sx.
- Plug @ 330' w/50 sx.
- Plug @ 40' w/10 sx.
- Rat Hole 5 sx.

10-28-81


RECEIVED
STATE CORPORATION COMMISSION
OCT 28 1981

(If additional description is necessary, use BACK of this sheet)
Name of Plugging Contractor Buffalo Drilling Company, Inc.

STATE OF Kansas COUNTY OF Sedgwick
Don D. Shawver, Vice President of Buffalo Drilling Company, (owner or operator) or (owner or operator) of the above-described well, being first duly sworn on oath, says: That I have knowledge of the facts, statements, and matters herein contained and the log of the above-described well as filed and that the same are true and correct. So help me God

(Signature) Don D. Shawver
435 Page Court, 220 W. Douglas, Wichita, Ks. 67202
(Address)

SUBSCRIBED AND SWORN TO before me this 19 day of October, 1981



Juanita M. Green
Notary Public.

DRILLER'S LOG.

COMPANY: Pendleton Land & Exploration, Inc.

SEC. 24 T. 22S R. 22W

LOC. 100' S of SW SW SE

WELL NAME: Ruff "C" #1

COUNTY: Hodgeman

RIG NO. #7

TOTAL DEPTH 4550'

ELEVATION

COMMENCED: 9-30-81

COMPLETED: 10-16-81

CONTRACTOR: Buffalo Drilling Company, Inc.

CASING RECORD:

SURFACE: 8 5/8" @ 1518' w/400 sx. Class H, 3% cc., 4% gel. and 200 sx. common, 3% cc., 2% gel.

PRODUCTION: D&A

LOG

(Figures Indicate Bottom of Formations)


Sand & Shale	1460
Shale & Sand	1518
Sand & Shale	2411
Shale & Lime	4550
<u>ROTARY TOTAL DEPTH</u>	<u>4550</u>

RECEIVED
 STATE CORPORATION COMMISSION
 OCT 28 1981
 CONSERVATION DIVISION
 Wichita, Kansas


STATE OF Kansas)
 COUNTY OF Sedgwick)

SS:

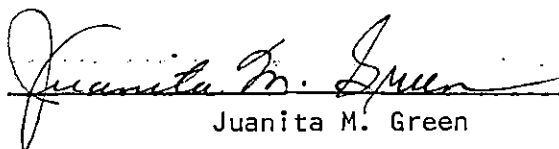
I, Don D. Shawver, Vice President of Buffalo Drilling Company, Inc.
 upon oath state that the above and foregoing is a true and correct copy of the log of the
Ruff "C" #1 well.


 Don D. Shawver

Subscribed and sworn to before me this 19 day of October, 1981.



My Appointment Expires:
10-4-83


 Juanita M. Green