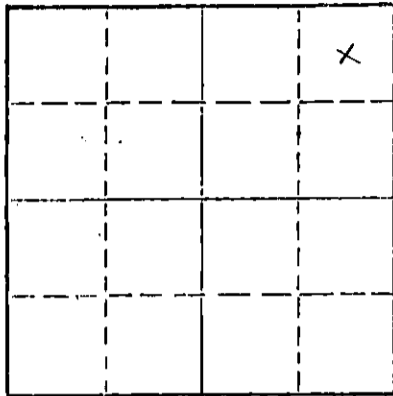


STATE OF KANSAS
STATE CORPORATION COMMISSION

Give All Information Completely
Make Required Affidavit
Mail or Deliver Report to:
Conservation Division
State Corporation Commission
P. O. Box 17027
Wichita, Kansas 67217

Form CP-4

15-075-20273-0000
WELL PLUGGING RECORD



Locate well correctly on above Section Plat

Hamilton County, Sec. 27 Twp. 21S. Rge. 40W XMX (W)
Location as "NE/CNW/SW" or footage from lines C NE NE
Lease Owner Dome Petroleum Corporation
Lease Name Daskocil Well No. 1-A
Office Address 1600 Broadway, Denver, Colorado
Character of Well (completed as Oil, Gas or Dry Hole) Dry Hole
Date well completed July 21 19 79
Application for plugging filed October 4 19 79
Application for plugging approved October 5 19 79
Plugging commenced October 16 19 79
Plugging completed October 16 19 79
Reason for abandonment of well or producing formation Dry Hole

If a producing well is abandoned, date of last production None 19
Was permission obtained from the Conservation Division or its agents before plugging was commenced? Yes

Name of Conservation Agent who supervised plugging of this well Clarence Thomas
Producing formation Winfield Depth to top 2794 Bottom 2801 Total Depth of Well 2900 Feet
Show depth and thickness of all water, oil and gas formations.

OIL, GAS OR WATER RECORDS

CASING RECORD

FORMATION	CONTENT	FROM	TO	SIZE	PUT IN	PULLED OUT
Surface				8-5/8"	351.72	0
Production				4-1/2	2909.02	0

Describe in detail the manner in which the well was plugged, indicating where the mud fluid was placed and the method or methods used in introducing it into the hole. If cement or other plugs were used, state the character of same and depth placed, from feet to feet for each plug set.

Pumped 15 sx cement w/ hulls 2608-2801'
Pumped mud 61-2608'
Pumped 5 sx cement 0- 61'
Cut off pipe 3' below ground level.

STATE RECEIVED
CORPORATION COMMISSION

10-18-79 OCT 18 1979

CONSERVATION DIVISION
Wichita, Kansas

(If additional description is necessary, use BACK of this sheet)

Name of Plugging Contractor Halliburton Services
Address Lamar, Colorado

STATE OF KANSAS, COUNTY OF SEWARD, ss.
R. L. Higginbottom, agent (employee of owner) or (owner or operator) of the above-described

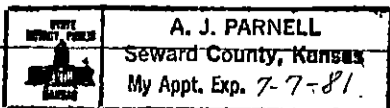
well, being first duly sworn on oath, says: That I have knowledge of the facts, statements, and matters herein contained and the log of the above-described well as filed and that the same are true and correct. So help me God.

(Signature) *R. L. Higginbottom*

Box 6; Liberal, Kansas 67901 (Address)

SUBSCRIBED AND SWORN to before me this 17th day of October, 19 79

My commission expires



A. J. Parnell
Notary Public.

CONTRACTOR'S WELL LOG

OPERATOR: Dome Petroleum
 CONTRACTOR: Lakin Drilling
 WELL NAME: Doskocil #1-A
 LOCATION: 27-21-40

 GEOLOGIST: _____
 SPUD DATE: 6-18-79
 COMPLETION DATE: 6-23-79

FOOTAGE:

<u>0</u>	<u>225</u>	<u>Surface Sand & Clay</u>
<u>225</u>	<u>360</u>	<u>Blue Shale</u>
<u>360</u>	<u>1375</u>	<u>B. Shale</u>
<u>1375</u>	<u>1660</u>	<u>Shale & Gyp.</u>
<u>1660</u>	<u>2120</u>	<u>Salt & Gyp.</u>
<u>2120</u>	<u>2309</u>	<u>Gyp. & Shale</u>
<u>2309</u>	<u>2540</u>	<u>Shale & Anhy</u>
<u>2540</u>	<u>2900</u>	<u>Lime & Shale</u>
_____	<u>2900</u>	<u>T. D.</u>
_____	_____	_____
_____	_____	_____
_____	_____	_____
_____	_____	_____
_____	_____	_____
_____	_____	_____
_____	_____	_____
_____	_____	_____
_____	_____	_____

REPORT: Spud In @ 10:30 a.m. 6/18/79 12 1/4" Hole to 360' Ran 8jts. 8 5/8 csg.
24# 351.72' Set @ 360' cem. With 275 sx. Cl. "H" 1/4# Flocele pr. sx. & 3/4 c.c.
Plug down @ 8:00 p.m. 6/18/79 by Dowell

Ran 68 jts. 4 1/2" 9.5# csg. Tally 2909' set@ 2899' cem. with 400 sx.
Cl. "H" with 1/4# Flocele pr. sx. & 4 1/2% by wt. Pre-Hydro gel. & 150 sx. Cl.
"H" with 1/4# Flocele pr. sx. 18% salt & 3/4 of 1% CFR-2
Plug down @ 4:00 p.m. 6/23/79 by Halliburton


RECEIVED
 STATE CORPORATION COMMISSION
 OCT - 5 1979

REGISTRATION DIVISION
 Wichita, Kansas

State of Kansas County of Kearny
 Louis C Blankenship, Drilling Supt for Lakin Drilling Co, does hereby state that
 the above and foregoing is a true and correct copy of the log of the Doskocil
lease; 27-21-40 (legal); Hamilton (county); Kansas.

LAKIN DRILLING COMPANY
 By: [Signature]
 Louis C Blankenship, Drilling Supt.

Subscribed and sworn to before me, a Notary Public, in and for the aforesaid county
 and state as of this 25 day of June, 19 79.



[Signature]
 Notary Public

My Commission Expires: 6/15/81