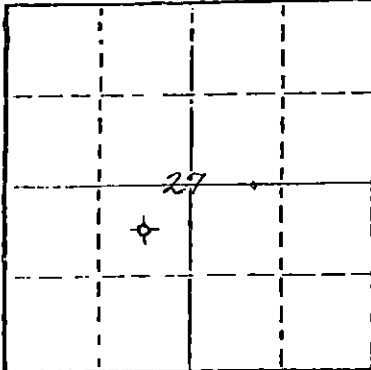


STATE OF KANSAS
STATE CORPORATION COMMISSION

WELL PLUGGING RECORD

Give All Information Completely
Make Required Affidavit
Mail or Deliver Report to
Conservation Division
State Corporation Comm.,
245 North Water
Wichita, KS 67202



Locate well correctly on above
Section Plot

Hodgeman County. Sec. 27 Twp. 22S Rge. 23 x&W
Location as "NE/CNW $\frac{1}{4}$ SW $\frac{1}{4}$ " or footage from lines
C NE SW

Lease Owner Mack Oil Co.
Lease Name C. R. Smith Well No. #1

Office Address 908 Union Center, Wichita, Kansas 67202
Character of Well (Completed as Oil, Gas or Dry Hole)

Dry Hole

Date Well completed 4-3-79 19
Application for plugging filed 4-3-79 19
Application for plugging approved 4-3-79 19
Plugging commenced 4-3-79 19
Plugging completed 4-3-79 19

Reason for abandonment of well or producing formation

Commercial quantities of oil not found

If a producing well is abandoned, date of last production 19

Was permission obtained from the Conservation Division or
its agents before plugging was commenced? Yes

Name of Conservation Agent who supervised plugging of this well Clarence Thomas, Jr.
Producing formation Depth to top Bottom Total Depth of Well 4625'

Show depth and thickness of all water, oil and gas formations.

OIL, GAS OR WATER RECORDS

CASING RECORD

FORMATION	CONTENT	FROM	TO	SIZE	PUT IN	PULLED OUT
				8 5/8"	524'	None

Describe in detail the manner in which the well was plugged, indicating where the mud fluid was placed and the method or methods used in introducing it into the hold. If cement or other plugs were used, state the character of same and depth placed, from feet to feet for each plug set.

Plug @ 550' w/60 sx.

Plug @ 40' w/10 sx.

Rat Hole 5 sx.

RECEIVED

STATE CORPORATION COMMISSION

APR - 6 1979

CONSERVATION DIVISION
Wichita, Kansas

(If additional description is necessary, use BACK of this sheet)

Name of Plugging Contractor Buffalo Drilling Company, Inc.

STATE OF Kansas COUNTY OF Sedgwick, ss.

Wilson Rains of Buffalo Drilling Company, Inc. (employee of owner) or (owner or operator) of the above-described well, being first duly sworn on oath, says: That I have knowledge of the facts, statements, and matters herein contained and the log of the above-described well as filed and that the same are true and correct. So help me God.

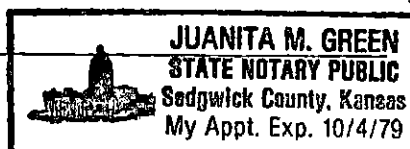
(Signature)

435 Page Court, 220 W. Douglas, Wichita, Ks. 67202

(Address)

SUBSCRIBED AND SWORN TO before me this 4 day of April, 1979

My commission expires



Juanita M. Green

Notary Public.

DRILLER'S LOG

COMPANY: Mack Oil Co.

SEC. 27 T. 22S R. 23W

WELL NAME: C. R. Smith #1

LOC. C NE SW

COUNTY: Hodgeman

RIG NO. #7

TOTAL DEPTH 4625'

ELEVATION

COMMENCED: 3-20-79

COMPLETED: 4-3-79

CONTRACTOR: Buffalo Drilling Company, Inc.

CASING RECORD:

SURFACE: 8 5/8" @ 524' w/350 sx. 60/40 poz., 2% gel, 3% cc.

PRODUCTION: D&A


LOG

(Figures Indicate Bottom of Formations)

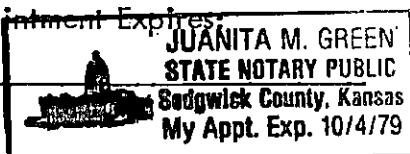
Shale & Rock	289
Shale	660
Redbed	1029
Sand	1230
Redbed	1441
Redbed & Sand	1526
Shale	2570
Shale & Shells	2967
Shale	3210
Shale & Shells	3453
Shale	3687
Lime & Shells	3940
Lime	4065
Lime & Shells	4205
Lime	4625
ROTARY TOTAL DEPTH	4625

RECEIVED
STATE CORPORATION COMMISSION

APR - 6 1979

CONSERVATION DIVISION
Wichita, KansasSTATE OF Kansas)
COUNTY OF Sedgwick) SS:I, Wilson Rains of Buffalo Drilling Company, Inc.
upon oath state that the above and foregoing is a true and correct copy of the log of the
C. R. Smith #1 well.
Wilson RainsSubscribed and sworn to before me this 4 day of April, 1979.

My Appointment Expires


Juanita M. Green