

STATE OF KANSAS  
STATE CORPORATION COMMISSION

Form CP-4

Give All Information Completely  
Make Required Affidavit  
Mail or Deliver Report to:  
Conservation Division  
State Corporation Commission  
212 F. Market  
Wichita, Kansas

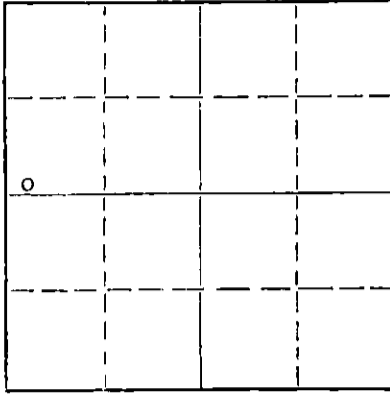
WELL PLUGGING RECORD

1-27-70 Corrected 36

Pawnee County, Sec. 31 Twp. 22 Rge. (E) 17 (W)

Location as "NE/CNW/SW" or footage from lines SW SW NW  
Lease Owner Colorado Oil Company  
Lease Name Mac Donnell Well No. 2  
Office Address 915 Union Natl. Bldg., Wichita, Kansas 67202  
Character of Well (completed as Oil, Gas or Dry Hole) Oil  
Date well completed October 20 19 55  
Application for plugging filed December 15 19 69  
Application for plugging approved December 16 19 69  
Plugging commenced December 31 19 69  
Plugging completed January 15 19 70  
Reason for abandonment of well or producing formation Depleted

NORTH



Locate well correctly on above Section Plat

If a producing well is abandoned, date of last production May 1 19 64  
Was permission obtained from the Conservation Division or its agents before plugging was commenced? Yes

Name of Conservation Agent who supervised plugging of this well Leo Massey 4229'  
Producing formation Congl. Chert Depth to top 4124 Bottom Total Depth of Well 4196 Feet  
Show depth and thickness of all water, oil and gas formations.

OIL, GAS OR WATER RECORDS

CASING RECORD

FORMATION	CONTENT	FROM	TO	SIZE	PUT IN	PULLED OUT
				8-5/8"	224	None
				5-1/2"	4228'	3031'

Describe in detail the manner in which the well was plugged, indicating where the mud fluid was placed and the method or methods used in introducing it into the hole. If cement or other plugs were used, state the character of same and depth placed, from \_\_\_\_\_ feet to \_\_\_\_\_ feet for each plug set.

Checked bottom, ran sand to 4100' and dumped 5 sacks of cement.  
Loaded hole, shot pipe at 3127', 3033', pulled 95 joints.  
Halliburton pumped 5 sacks of hulls, 20 sacks of mud and  
100 sacks of cement to plug well.

PLUGGING COMPLETE.

RECEIVED  
STATE CORPORATION COMMISSION  
JAN 27 1970  
CONSERVATION DIVISION  
Wichita, Kansas

(If additional description is necessary, use BACK of this sheet)

Name of Plugging Contractor Knight Casing Pulling Co., Inc.  
Address Chase, Kansas

STATE OF Kansas, COUNTY OF Sedgwick, ss.  
Bill K. Henrichs (employee of owner) or (owner or operator) of the above-described well, being first duly sworn on oath, says: That I have knowledge of the facts, statements, and matters herein contained and the log of the above-described well as filed and that the same are true and correct. So help me God.

(Signature) Bill K. Henrichs  
915 Union Natl. Bldg., Wichita, Kansas 67202  
(Address)

SUBSCRIBED AND SWORN TO before me this 26th day of January, 19 70

My commission expires February 19, 1973

Betty J. McElwain  
Betty J. McElwain Notary Public.

DRILLERS LOG


MacDonnell # 2  
Loc: SW SW NW  
Sec: 36-22S-17W  
Pawnee County, Kansas  
Company: Monaker Drig., Inc. & Colorado Oil & Gas Corp.  
Contractor: Monaker Drig., Inc.

Comm: 9-23-55  
Comp: 10-4-55  
Rotary T D: 4229  
Casing: 8 5/8 243'  
5 1/2 4228'


0	70	Sand & Gravel	
70	190	Clay & Shale	
190	245	Blue Shale	8 5/8" casing cemented at
245	390	Shale & Shells	243' with 175 sacks cement
390	552	Red Bed	& 8 sacks calcium chloride
552	637	Sand	
637	1095	Sandy Red Bed	
1095	1120	Anhydrite	
1120	2060	Shale & Shells	
2060	2660	Lime & Shale	5 1/2" casing cemented at
2660	2875	Shale & Lime	4228 with 175 sacks cement
2875	4142	Lime & Shale	
4142	4229	Chert & Shale	
4229		Total Rotary Depth	

RECEIVED  
STATE CORPORATION COMMISSION  
DEC 16 1969  
CONSERVATION DIVISION  
Wichita, Kansas

I certify that this is the true and correct copy of the above log, to the best of my knowledge.

  
H. S. Forbes

Subscribed and sworn to before me this 11th day of September, 1955.

  
Kenneth G. Fischer, Rotary Public

My Commission Expires: 6-25-59