

STATE OF KANSAS
STATE CORPORATION COMMISSION

WELL PLUGGING RECORD

Give All Information Completely
Make Required Affidavit
Mail or Deliver Report to
Conservation Division
State Corporation Comm.
245 North Water
Wichita, KS 67202

Hodgeman County, Sec. 4 Twp. 22S Rge. 23 ~~EW~~
Location as "NE/CNW $\frac{1}{4}$ SW $\frac{1}{4}$ " or footage from lines
SE SW

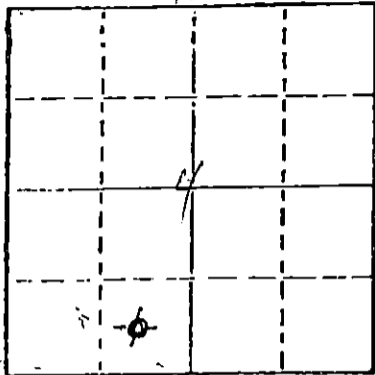
Lease Owner Geodessa Corporation
Lease Name Campbell A #1 Well No. 1
Office Address 818 17th; Am. Nat'l. Bank; Denver, Colo 80202
Character of Well (Completed as Oil, Gas or Dry Hole)
Dry Hole

Date Well completed 10-27-80 19
Application for plugging filed October 27, 19 80
Application for plugging approved October 27, 19 80
Plugging commenced October 27, 19 80
Plugging completed October 27, 19 80
Reason for abandonment of well or producing formation
Dry Hole

If a producing well is abandoned, date of last production
19

Was permission obtained from the Conservation Division or
its agents before plugging was commenced? Yes

Name of Conservation Agent who supervised plugging of this well Clarence Thomas, Jr.
Producing formation _____ Depth to top _____ Bottom _____ Total Depth of Well _____
Show depth and thickness of all water, oil and gas formations.



Locate well correctly on above
Section Plat

OIL, GAS OR WATER RECORDS

CASING RECORD

FORMATION	CONTENT	FROM	TO	SIZE	PUT IN	PULLED OUT
		0	539	8 5/8	546	0

Describe in detail the manner in which the well was plugged, indicating where the mud fluid was placed and the method or methods used in introducing it into the hold. If cement or other plugs were used, state the character of same and depth placed, from _____ feet to _____ feet for each plug set.

- #1 Plug @ 900" with 60 sacks 50-50 Poz Mix
- #2 Plug @ 560' with 35 sacks " "
- #3 Plug @ 40' with 10 sacks " "
- 5 sacks in Rathole
- 5 Sacks in Mousehole
- Plugged down at 3 P.M. 10-27-80

RECEIVED
STATE CORPORATION COMMISSION

NOV - 3 1980

CONSERVATION DIVISION
Wichita Kansas

(If additional description is necessary, use BACK of this sheet)

Name of Plugging Contractor Blue Goose Drilling Co., Inc.

STATE OF KANSAS COUNTY OF BARTON, ss.
George E. Miller, Jr. (employee of owner) or (owner or operator)
of the above-described well, being first duly sworn on oath, says: That I have knowledge of the facts, statements, and matters herein contained and the log of the above-described well as filed and that the same are true and correct. So help me God.


(Signature)

George E. Miller, Jr.
P.O. Box 1413; Great Bend, KS 67530
(Address)

SUBSCRIBED AND SWORN TO before me this 30th day of October, 19 80

Helen C. Standley
Notary Public.

My commission expires 12-8-83



WELL LOG

CAMPBELL A #1
SE SW Sec. 4-22S-23W
Hodgeman County, KS

NAME OF OPERATOR;

Geodessa Corporation
818 17th Street Suite 703
American National Bank
Denver, Colorado 80202

DATE COMPLETED: 10-27-80

<u>FROM</u>	<u>TO</u>	
0	318	Clay & Shale
318	549	Shale
549	715	Shale & Sand
715	1375	Red Bed & Sand
1375	1875	Red Bed & Shale
1875	2180	Sand & Shale
2180	2500	Shale
2500	2925	Shale & Lime
2925	3215	Shale & Shell
3215	3408	Lime & Shale
3408	3530	Lime
3530	4157	Lime & Shale
4157	4815	Lime
4815		T.D.

RECEIVED
STATE CORPORATION COMMISSION

NOV - 3 1980

CONSERVATION DIVISION
Wichita, Kansas


STATE OF KANSAS

COUNTY OF BARTON ss

George E. Miller, Jr., President of Blue Goose Drilling Co., Inc., being first duly sworn on oath says: That I have knowledge of the facts, statements and matters herein contained and the log of the above described well as filed and that the same are true and correct.

George E. Miller, Jr.
George E. Miller, Jr.

Subscribed and sworn before me this 30th day of October, 1980.



Helen C. Standley
Notary Public

My Commission Expires: 12-8-83