

15.083.10118.00.00

WELL PLUGGING RECORD

Give All Information Completely  
Make Required Affidavit  
Mail or Deliver Report to:  
Conservation Division  
State Corporation Commission  
211 No. Broadway  
Wichita, Kansas

Hodgeman County, Sec. 33 Twp. 23S Rge. (E) 23 (W)

Location as "NE/CNW/SW" or footage from lines C NE SW

Lease Owner Jones-Gebert Oil Co.

Lease Name COLE Well No. 1

Office Address

Character of Well (completed as Oil, Gas or Dry Hole) Dry Hole

Date well completed March 30, 1963 19

Application for plugging filed March 30, 1963 19

Application for plugging approved March 30, 1963 19

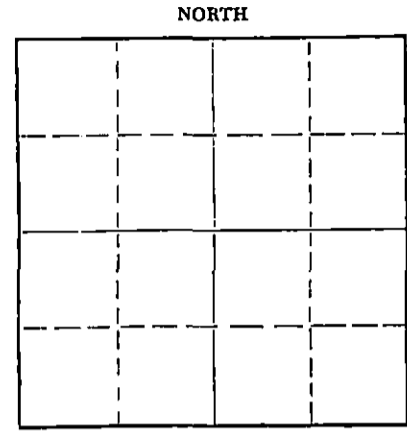
Plugging commenced March 30, 1963 19

Plugging completed March 30, 1963 19

Reason for abandonment of well or producing formation Dry Hole

If a producing well is abandoned, date of last production 19

Was permission obtained from the Conservation Division or its agents before plugging was commenced? Yes



Locate well correctly on above Section Plat

Name of Conservation Agent who supervised plugging of this well Hugh Scott

Producing formation Depth to top Bottom Total Depth of Well 4769 Feet

Show depth and thickness of all water, oil and gas formations. 4772 - R.T.D., Wire Line

OIL, GAS OR WATER RECORDS

CASING RECORD

FORMATION	CONTENT	FROM	TO	SIZE	PUT IN	PULLED OUT
				8 5/8"	295'	

Describe in detail the manner in which the well was plugged, indicating where the mud fluid was placed and the method or methods used in introducing it into the hole. If cement or other plugs were used, state the character of same and depth placed, from feet to feet for each plug set.

Plugs set at 290' w/20 sx. cement  
40' w/10 sx. cement

RECEIVED  
STATE CORPORATION COMMISSION

APR 5 1963

CONSERVATION DIVISION  
Wichita, Kansas

(If additional description is necessary, use BACK of this sheet)

Name of Plugging Contractor Jones-Gebert Oil, Inc.

Address 205 Central Building, Wichita, Kansas

STATE OF KANSAS, COUNTY OF SEDGWICK, ss.  
George R. Jones (employee of owner) or (owner or operator) of the above-described well, being first duly sworn on oath, says: That I have knowledge of the facts, statements, and matters herein contained and the log of the above-described well as filed and that the same are true and correct. So help me God.

(Signature) *George R. Jones*

205 Central Bldg., Wichita, Kansas (Address)

SUBSCRIBED AND SWORN to before me this 3rd day of April, 1963

My commission expires February 1, 1964

*Barbara J. Layton*  
Barbara J. Layton Notary Public.



15.083.10118.00.00

DRILLERS' LOG

Company: Jones-Gebert Oil Co.  
Contractor: Jones-Gebert Oil, Inc.  
Farm: #1 Cole, C NE SW  
Sec. 33-23S-23W  
Hodgeman County, Kansas  
Commenced: 3/16/63  
Completed: 3/30/63  
Casing: 8 5/8" @ 295' w/200 sx.

---

0 - 295	Surface Hole
295 - 695	Red Bed - Blue Clay - Shale
695 - 1345	Red Bed and Shale
1345 - 1580	Shale
1580 - 1770	Anhydrite
1770 - 2205	Shale w/Lime Streaks
2205 - 2455	Shale w/ Lime Breaks
2455 - 2550	Lime and Shale
2550 - 2700	Lime and Shale
2700 - 2765	Ft. Riley Lime
2765 - 2880	Lime
2880 - 2960	Lime
2960 - 3080	Lime and Shale
3080 - 3210	Lime and Shale
3210 - 3305	Lime and Shale
3305 - 3330	Lime and Shale
3330 - 3514	Shale and Chalk and Lime
3514 - 3674	Shale w/Chalk & Lime Streaks
3674 - 3796	Shale w/Chalk & Lime Streaks
3796 - 3950	Chalk, Shale, and Lime
3950 - 4043	Shale
4043 - 4078	K.C. Lime (?)
4078 - 4126	K.C. Lime
4126 - 4203	K.C. Lime
4203 - 4233	Lime and Chert Stringers
4233 - 4316	Lime and Chert
4316 - 4366	K.C. Lime
4366 - 4397	K.C. Lime
4397 - 4437	K.C. Lime
4437 - 4474	K.C. Lime
4474 - 4500	Lime and Shale
4500 - 4542	Lime w/Shale
4542 - 4582	Lime and Shale
4582 - 4611	Lime and Shale
4611 - 4640	Lime w/Shale
4640 - 4686	Lime and Shale and Chert
4686 - 4700	Lime and Chert
4700 - 4707	Miss. Lime, Chert, Dolomite
4707 - 4769	Miss.
4772	R. T. D., Wire Line

---


RECEIVED  
STATE CORPORATION COMMISSION

APR 5 1963

CONSERVATION DIVISION  
Wichita, Kansas


I, George R. Jones, do hereby certify that the above and foregoing is a true and correct copy of the log of the #1 Cole, C NE SW, Sec. 33-23S-23W, Hodgeman County, Kansas, as reflected by the files

of Jones-Gebert Oil, Inc.



George R. Jones

State of Kansas - County of Sedgwick )ss.  
Subscribed and sworn to before me, a Notary Public, in and for  
Sedgwick County, Kansas, this 2nd day of April, 1963.



Barbara J. Layton

My Commission expires:  
February 1, 1964.

RECEIVED  
STATE CORPORATION COMMISSION  
APR 5 1963  
CONSERVATION DIVISION  
Wichita, Kansas