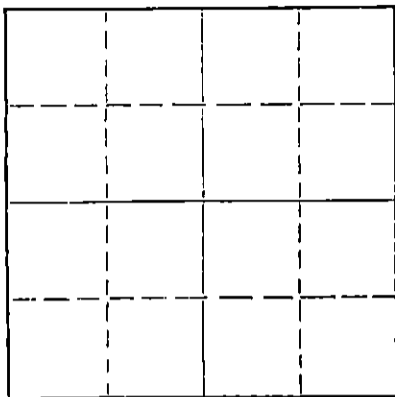


15.083.10117.00.00

WELL PLUGGING RECORD

Give All Information Completely
Make Required Affidavit
Mail or Deliver Report to:
Conservation Division
State Corporation Commission
211 No. Broadway
Wichita, Kansas

NORTH



Locate well correctly on above
Section Plat

Hodgeman County, Sec. 29 Twp. 23S Rge. 23 (W)

Location as "NE/CNW/SW" or footage from lines C NW NE
Lease Owner Jones-Gebert Oil, Inc.
Lease Name Bailey Well No. 1
Office Address 205 Central Bldg., Wichita, Kansas
Character of Well (completed as Oil, Gas or Dry Hole) Dry Hole
Date well completed June 6, 1963 1963
Application for plugging filed June 6 1963
Application for plugging approved June 6 1963
Plugging commenced June 6 1963
Plugging completed June 6 1963
Reason for abandonment of well or producing formation Dry Hole

If a producing well is abandoned, date of last production 19
Was permission obtained from the Conservation Division or its agents before plugging was commenced? Yes

Name of Conservation Agent who supervised plugging of this well Hugh Scott, Liberal, Kansas
Producing formation _____ Depth to top _____ Bottom _____ Total Depth of Well 4827 Feet
Show depth and thickness of all water, oil and gas formations.

OIL, GAS OR WATER RECORDS

CASING RECORD

FORMATION	CONTENT	FROM	TO	SIZE	PUT IN	PULLED OUT
				8-5/8"	217'	

Describe in detail the manner in which the well was plugged, indicating where the mud fluid was placed and the method or methods used in introducing it into the hole. If cement or other plugs were used, state the character of same and depth placed, from _____ feet to _____ feet for each plug set.

Set bottom plug at 550' with 20 sk. cement. Mud to 200. Plug & 20 sk. cement, mud to 35, plug & 10 sk. cement.

RECEIVED
STATE CORPORATION COMMISSION

JUN 14 1963

CONSERVATION DIVISION
WICHITA, KANSAS

(If additional description is necessary, use BACK of this sheet)
Name of Plugging Contractor Jones-Gebert Oil, Inc.
Address 205 Central Bldg., Wichita, Kansas

STATE OF Kansas, COUNTY OF Sedgwick, ss.
George R. Jones (owner or operator) of the above-described well, being first duly sworn on oath, says: That I have knowledge of the facts, statements, and matters herein contained and the log of the above-described well as filed and that the same are true and correct. So help me God.

(Signature) George R. Jones
205 Central Bldg., Wichita, Kansas
(Address)

SUBSCRIBED AND SWORN to before me this 11th day of June, 19 63

Barbara J. Layton
Barbara J. Layton Notary Public.

My commission expires February 1, 1964



15.083.10117.00.00

DRILLERS' LOG

Company:	Jones-Gebert Oil Co .
Contractor:	Jones-Gebert Oil, Inc.
Farm:	#1 Bailey
	C NW NE, Sec. 29-23S-23W
	Hodgeman Co., Kansas
Commenced:	5/24/63
Completed:	6/6/63
Casing:	8-5/8 @217' w/175 sx

217	-	670	Cement & shale clay
670	-	1530	Shale & shells
1530	-	1570	Shale & clays
1570	-	1630	Anhydrite
1630	-	1950	Shale & clays
1950	-	2330	Shale & limestreaks
2330	-	2505	Shale & lime
2505	-	2660	Lime w/shale
2660	-	2770	Lime & shale
2770	-	2880	Lime
2880	-	2940	Lime
2940	-	3105	Lime & shale
3105	-	3240	Lime, shale & chalk
3240	-	3315	Lime & shale
3315	-	3502	Lime & shale
3502	-	3632	Shale w/lime & chalk streaks
3632	-	3760	Shale w/lime & chalk
3760	-	3876	Shale & lime w/chalk
3876	-	3983	Lime & shale
3983	-	4082	Shale, lime & chalk
4082	-	4096	Lime
4096	-	4166	Lime
4166	-	4232	Lime
4232	-	4295	Lime
4295	-	4360	Lime
4360	-	4403	Lime
4403	-	4430	Lime
4430	-	4481	Lime
4481	-	4517	Lime & shale
4517	-	4559	Lime & shale w/chert
4559	-	4601	Lime
4601	-	4627	Hard lime
4627	-	4673	Lime
4673	-	4699	Lime w/some chert
4699	-	4704	Lime
4704	-	4715	Miss.
4715	-	4725	Lime
4725	-	4768	Lime
4768	-	4827	Miss.
		4827	Rotary Total Depth

RECEIVED
STATE CORPORATION COMMISSION

JUN 14 1963

CONSERVATION DIVISION
WELL LOGS SECTION

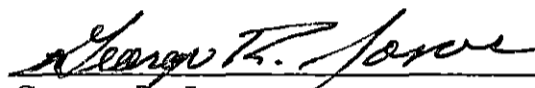
DRILLERS' LOG

Page -2-

#1 Bailey

Plug @550' with 20 sk. cement, Mud to 200 - Plug & 20 sk. cement. Mud to 35. Plug & 10 sk. cement.


I, George R. Jones, do hereby certify that the above and foregoing is a true and correct copy of the log of the #1 Bailey, C NW NE, Sec. 29-23S-23W, Hodgeman County, Kansas, as reflected by the files of Jones-Gebert Oil, Inc.


George R. Jones

State of Kansas) ss.
County of Sedgwick)

Subscribed and sworn to before me, a Notary Public, in and for Sedgwick County, Kansas this 11th day of June, 1963.

My Commission expires:
February 1, 1964


Barbara J. Layton, Notary Public

RECEIVED
STATE CORPORATION COMMISSION

JUN 14 1963

COMPLETED BY
THE STATE ARCHIVE