

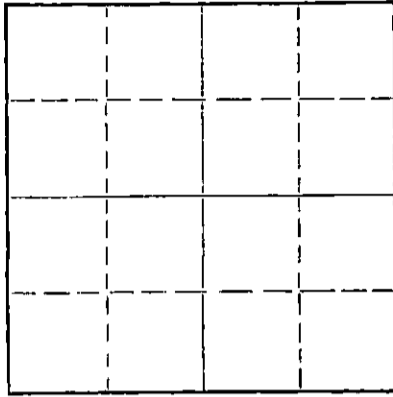
Give All Information Completely  
Make Required Affidavit  
Mail or Deliver Report to:  
Conservation Division  
State Corporation Commission  
211 No. Broadway  
Wichita, Kansas

WELL PLUGGING RECORD

Hodgeman County, Sec 10 Twp. 23 Rge. ~~25~~ 25 (W)

Location as "NE/CNW/SW" or footage from lines C NE NW  
Lease Owner Leben Drilling Inc. & Jones-Gebert Oil, Inc.  
Lease Name Johnson Well No. 1  
Office Address 205 Central Bldg., Wichita, Kansas  
Character of Well (completed as Oil, Gas or Dry Hole) Dry Hole  
Date well completed Nov. 30 1963  
Application for plugging filed Nov. 30 1963  
Application for plugging approved Nov. 30 1963  
Plugging commenced Nov. 30 1963  
Plugging completed Nov. 30 1963  
Reason for abandonment of well or producing formation Dry Hole

NORTH



Locate well correctly on above  
Section Plat

If a producing well is abandoned, date of last production \_\_\_\_\_ 19\_\_\_\_  
Was permission obtained from the Conservation Division or its agents before plugging was commenced? Yes

Name of Conservation Agent who supervised plugging of this well Hugh E. Scott, Sublette, Kansas  
Producing formation \_\_\_\_\_ Depth to top \_\_\_\_\_ Bottom \_\_\_\_\_ Total Depth of Well 4765' Feet  
Show depth and thickness of all water, oil and gas formations.

OIL, GAS OR WATER RECORDS

CASING RECORD

FORMATION	CONTENT	FROM	TO	SIZE	PUT IN	PULLED OUT
				8-5/8"	235'	

Describe in detail the manner in which the well was plugged, indicating where the mud fluid was placed and the method or methods used in introducing it into the hole. If cement or other plugs were used, state the character of same and depth placed, from \_\_\_\_\_ feet to \_\_\_\_\_ feet for each plug set.

Plug at 700' w/25 sx., plug at 225' w/25 sx.  
mud to 40' w/10 sx.

RECEIVED  
STATE CORPORATION COMMISSION

DEC 6 1963

CONSERVATION DIVISION  
Wichita, Kansas

12-6-63

(If additional description is necessary, use BACK of this sheet)

Name of Plugging Contractor Jones-Gebert Oil, Inc.  
Address 205 Central Bldg., Wichita, Kansas

STATE OF Kansas, COUNTY OF Sedgwick, ss.  
George R. Jones (owner or operator) of the above-described well, being first duly sworn on oath, says: That I have knowledge of the facts, statements, and matters herein contained and the log of the above-described well as filed and that the same are true and correct. So help me God.

(Signature) George R. Jones  
205 Central Bldg., Wichita, Kansas  
(Address)

SUBSCRIBED AND SWORN TO before me this 3rd day of December, 1963

My commission expires February 1, 1964

Barbara J. Layton  
Barbara J. Layton Notary Public.

15.083.10.21.00.00

DRILLERS' LOG

Company: Leben Drilling, Inc. & Jones-Gebert Oil, Inc.  
 Contractor: Jones-Gebert Oil, Inc.  
 Farm: #1 Johnson, C NE NW  
 Sec. 10-23S-25W  
 Hodgeman Co., Kansas  
 Commenced: 11/15/63  
 Completed: 11/30/63  
 Casing: 235' of 8-5/8" w/175 sx.


0	-	235	Surface hole
235	-	1160	Blain sand
1160	-	1330	Sand
1330	-	1655	Shale & shells
1655	-	1690	Anhydrite
1690	-	1925	Shale
1925	-	2165	Shale & lime, shells
2165	-	2335	Shale w/lime streaks
2335	-	2475	Brown & white lime
2475	-	2550	Shale & lime
2550	-	2625	Lime & shale
2625	-	2700	Lime
2700	-	2825	Lime
2825	-	2895	Lime
2895	-	3045	Lime & shale
3045	-	3175	Lime & shale
3175	-	3240	Lime & shale
3240	-	3390	Shale & Lime
3390	-	3466	Lime & shale
3466	-	3580	Lime & shale
3580	-	3750	Lime & shale & sand
3750	-	3909	Lime & shale
3909	-	4000	Lime & shale
4000	-	4085	Lime & shale
4085	-	4160	Lime
4160	-	4228	Lime
4228	-	4305	Lime
4305	-	4371	Lime
4371	-	4415	Lime
4415	-	4490	Lime
4490	-	4535	Lime & shale
4535	-	4600	Lime & shale
4600	-	4630	Lime
4630	-	4660	Lime & shale
4660	-	4672	Chert & lime
4672	-	4690	Miss. cherty lime
4690	-	4738	Miss.
4738	-	4765	Lime
		4765	Rotary Total Depth

**RECEIVED**  
STATE CORPORATION COMMISSION

DEC 6 1963


CONSERVATION DIVISION  
Wichita, Kansas

I, George R. Jones, do hereby certify that the above and foregoing is a true and correct copy of the log of the #1 Johnson, C NE NW, Sec. 10-23S-25W, Hodgeman Co., Kansas, as reflected by the files of Jones-Gebert Oil, Inc.

  
\_\_\_\_\_  
GEORGE R. JONES

State of Kansas, County of Sedgwick ) ss:  
Subscribed and sworn to before me, a Notary Public, in and for Sedgwick County, Kansas, this 3rd day of December, 1963.

My Commission Expires:  
February 1, 1964

  
\_\_\_\_\_  
Barbara J. Layton Notary Public