

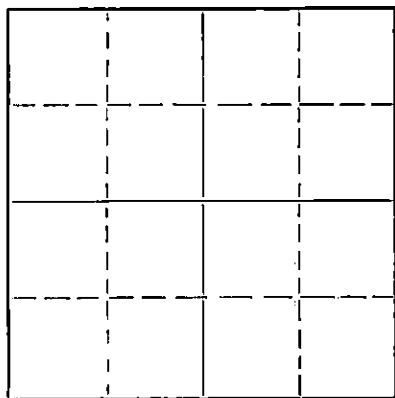
STATE OF KANSAS
STATE CORPORATION COMMISSION

Give All Information Completely
Make Required Affidavit
Mail or Deliver Report to:
Conservation Division
State Corporation Commission
800 Bittling Building
Wichita, Kansas

WELL PLUGGING RECORD

15.083.00199.00.00

NORTH



Locate well correctly on above
Section Plat

Hodgeman County, Sec. 19 Twp. 23 Rge. (E) 24(W)
Location as "NE/CNW/SW" or footage from lines SW SW SW¹/₄
Lease Owner I. W. Siegel
Lease Name Charles Well No. 2
Office Address c/o M. B. Armer, 710 Petroleum Bldg., Wichita, Kansas
Character of Well (completed as Oil, Gas or Dry Hole) dry
Date well completed April 19 1952
Application for plugging filed " " 19 52
Application for plugging approved " " 19 52
Plugging commenced " " 19 52
Plugging completed " " 19 52
Reason for abandonment of well or producing formation dry
If a producing well is abandoned, date of last production 19
Was permission obtained from the Conservation Division or its agents before plugging was commenced? yes

Name of Conservation Agent who supervised plugging of this well M. A. Rives
Producing formation Depth to top Bottom Total Depth of Well 4778 Feet
Show depth and thickness of all water, oil and gas formations.


OIL, GAS OR WATER RECORDS

CASING RECORD

FORMATION	CONTENT	FROM	TO	SIZE	PUT IN	PULLED OUT
				8-5/8	160	none

Describe in detail the manner in which the well was plugged, indicating where the mud fluid was placed and the method or methods used in introducing it into the hole. If cement or other plugs were used, state the character of same and depth placed, from feet to feet for each plug set.

Filled with heavy Rotary Mud to 160 ft., set
plug and run 15 sacks cement thru drill pipe
--filled hole with mud to 35 ft. and set plug
and 10 sacks cement for cap.



6-2-52

Name of Plugging Contractor M. B. Armer
Address Wichita, Kansas

STATE OF Kansas, COUNTY OF Sedgwick
L. C. Sporenberg (employee of owner) or (owner or operator) of the above-described well, being first duly sworn on oath, says: That I have knowledge of the facts, statements, and matters herein contained and the log of the above-described well as filed and that the same are true and correct. So help me God.

(Signature)

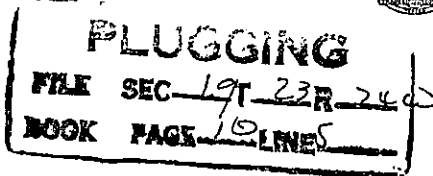
L. C. Sporenberg

(Address)

SUBSCRIBED AND SWORN TO before me this 29 day of May, 1952

My commission expires Sept. 17, 1955

Notary Public.



LOG

Company: I. W. Siegel, et al
Contractors: M. B. Armer (Unit Rig)
Drilling Commenced: 3/29/52
Drilling Completed: 4/19/52
Elevation: 2499 Gr.
2502 D.F.

Farm: Charles #2
Location: SW SW SW Sec. 19-23-24
Hodgeman County, Kansas
Casing Record: 8-5/8" casing at 160'
with 150 sacks cement.

(figures below indicate bottoms)

Surface clay	60
Shale & shells	1175
Sand	1370
Shale & shells redbed	1675
Anhydrite	1705
Shale & shells	1825
Shale & lime	2040
Shale & lime shells	2335
Shale, shell & salt	2485
Shale & lime	3940
Lime	3983
Shale & lime	4115
Lime	4145
Shale & lime	4347
Shale & lime streaks	4378
Lime	4399
Shale & lime	4577
Lime	4612
Lime & shale	4650
Lime	4662
Shale & lime	4778
R. T. D.	4778 D. & A.

FORMATION TOPS (R.B. Meas.)

Hebner	4000
Lansing - Kansas City	4055
Mississippi chert	4728
Mississippi white lime	4740
Mississippi dolomite	4759

I hereby certify that this is a true and correct log of the above described well as shown by the drilling reports.

M. B. ARMER

BY L. P. Spradley

STATE OF KANSAS)

COUNTY OF SEDGWICK) ss;

Subscribed and sworn to before me, a notary public, in and for said County and State this 22nd day of April, 1952.

My Commission expires Sept. 17, 1955.

W. A. Walton
STATE CORPORATION COMMISSION

JUN 2 - 1952

CONSERVATION DIVISION
Wichita, Kansas

