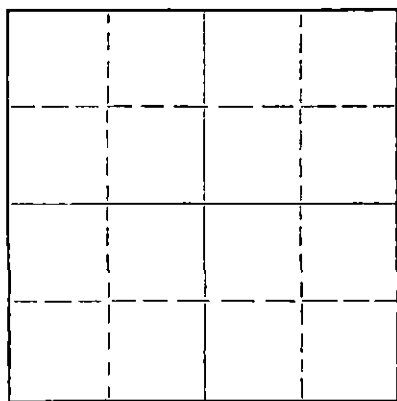


WELL PLUGGING RECORD

Give All Information Completely
Make Required Affidavit
Mail or Deliver Report to:
Conservation Division
State Corporation Commission
211 No. Broadway
Wichita, Kansas

NORTH



Locate well correctly on above
Section Plat

Hodgeman County. Sec. 3 Twp. 22 Rge. 26 (E) W (W)
Location as "NE/CNW/SW" or footage from lines SE SE NE
Lease Owner Honaker-Davis Drlg. Co.
Lease Name Sinclair Well No. 1
Office Address 2008 Lakin, Great Bend, Kansas
Character of Well (completed as Oil, Gas or Dry Hole) Dry Hole
Date well completed 7-12 1957
Application for plugging filed 7-11 1957
Application for plugging approved 7-11 1957
Plugging commenced 6:00 A.M. 7-12 1957
Plugging completed 8:00 A.M. 7-12 1957
Reason for abandonment of well or producing formation Dry Hole

If a producing well is abandoned, date of last production _____ 19____
Was permission obtained from the Conservation Division or its agents before plugging was commenced? yes

Name of Conservation Agent who supervised plugging of this well Merle Rives
Producing formation _____ Depth to top _____ Bottom _____ Total Depth of Well 4530 Feet
Show depth and thickness of all water, oil and gas formations.

OIL, GAS OR WATER RECORDS

CASING RECORD

FORMATION	CONTENT	FROM	TO	SIZE	PUT IN	PULLED OUT
					408.76	None

Describe in detail the manner in which the well was plugged, indicating where the mud fluid was placed and the method or methods used in introducing it into the hole. If cement or other plugs were used, state the character of same and depth placed, from _____ feet to _____ feet for each plug set.

Bridged plug with 1/3 sack hulls and plug at 400'. Mixed 20 sacks cement by hand and poured same through drill pipe.

Filled hole with heavy rotary mud to 35'. Dumped in 1/2 sack hulls, set plug and mixed 10 sacks cement by hand and filled hole to bottom of cellar.

(If additional description is necessary, use BACK of this sheet)

Name of Plugging Contractor _____
Address _____

STATE OF KANSAS, COUNTY OF BARTON, ss.
S. C. Lingreen (employee of owner) or (~~owner or operator~~) of the above-described well, being first duly sworn on oath, says: That I have knowledge of the facts, statements, and matters herein contained and the log of the above-described well as filed and that the same are true and correct. So help me God.

(Signature) S. C. Lingreen
Great Bend, Kansas
(Address)

SUBSCRIBED AND SWORN to before me this 16th day of July, 1957
Kenneth G. Fischer
Kenneth G. Fischer, Notary Public.

My commission expires 6-25-59

RECEIVED
STATE CORPORATION COMMISSION

7-17-57 JUL 17 1957
CONSERVATION DIVISION
Wichita, Kansas

PLUGGING
FILE SEC 3 T. 22 R 26W
BOOK PAGE 27 LINE 27


DRILLER'S LOG

Sinclair No. 1
 Loc: SE SE NE
 Sec: 3-22-26
 Hodgeman County, Kansas
 Company: Honaker-Davis Drlg. Co., et al
 Contractor: Honaker-Davis Drlg. Co.


Comm: 6-28-57
 Comp: 7-12-57
 Rotary Total Depth: 4530'
 Casing: 8 5/8" at 408'
 D & A.

0	35	Top soil & clay	
35	250	Post rock & shale	
250	350	Sand & Shale	8 5/8" casing cemented at
350	408	Shale	408' with 250 sacks cement
408	560	Blue Shale	and 2% calcium chloride.
560	1100	Red Bed & Shale	
1100	1220	Sand	
1220	1580	Red Bed & Shale	
1580	1605	Anhydrite	
1605	2100	Shale	
2100	2295	Shale & Lime	
2295	3900	Lime & Shale	
3900	4005	Lime	
4005	4050	Lime & Shale	
4050	4530	Lime	
4530		Total Rotary Depth	D & A

I certify that this is the true and correct copy of
 the above log to the best of my knowledge.


 H. C. Davis

Subscribed and sworn to before me this 15th day of
 July, 1957.


 Kenneth G. Fischer, Notary Public

My commission expires: 6-25-59

RECEIVED
 STATE CORPORATE COMMISSION

PLUGGING
 FILE SEC 3 T 22 R 26W
 BOOK PAGE 27 LINE 27

JUL 17 1957

CONSERVATION DIVISION
 Wichita, Kansas