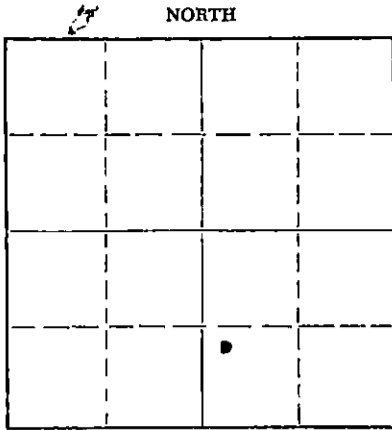


Give All Information Completely  
Make Required Affidavit  
Mail or Deliver Report to:  
Conservation Division  
State Corporation Commission  
800 Bitting Building  
Wichita, Kansas

WELL PLUGGING RECORD



Stafford County, Sec. 8 Twp. 22S Rge. 12 ~~12E~~ (W)  
Location as "NE/CNW/SE" or footage from lines NW SW SE  
Lease Owner Dor-Bet Oil Company  
Lease Name Fisher Well No. 1  
Office Address 817 Central Bldg. Wichita 2, Kansas  
Character of Well (completed as Oil, Gas or Dry Hole) Dry Hole  
Date well completed October 29 19 54  
Application for plugging filed " 19 54  
Application for plugging approved " 19 54  
Plugging commenced " 19 54  
Plugging completed " 19 54  
Reason for abandonment of well or producing formation Dry Hole

If a producing well is abandoned, date of last production \_\_\_\_\_ 19\_\_\_\_  
Was permission obtained from the Conservation Division or its agents before plugging was commenced? Yes

Name of Conservation Agent who supervised plugging of this well C. D. Stough, Box 207, Great Bend, Kansas  
Producing formation \_\_\_\_\_ Depth to top \_\_\_\_\_ Bottom \_\_\_\_\_ Total Depth of Well 3703 Feet  
Show depth and thickness of all water, oil and gas formations.

OIL, GAS OR WATER RECORDS

CASING RECORD

FORMATION	CONTENT	FROM	TO	SIZE	PUT IN	PULLED OUT
				8 5/8"	231'	None

Describe in detail the manner in which the well was plugged, indicating where the mud fluid was placed and the method or methods used in introducing it into the hole. If cement or other plugs were used, state the character of same and depth placed, from \_\_\_\_\_ feet to \_\_\_\_\_ feet for each plug set.

Filled hole with heavy mud to 225' - first plug @ 225' w/ 1/3 sack of hulls and 20 sacks cement thru pipe, filled hole to 40' with mud - 2nd plug 1/3 sack hulls and 10 sacks cement

(If additional description is necessary, use BACK of this sheet)  
Name of Plugging Contractor Fleming & Woodman Drilling Company  
Address Box 387, Hoisington, Kansas

STATE OF Kansas, COUNTY OF Sedgwick, ss.  
K. T. Woodman ~~(employee, former owner or operator)~~ of the above-described well, being first duly sworn on oath, says: That I have knowledge of the facts, statements, and matters herein contained and the log of the above-described well as filed and that the same are true and correct. So help me God.


(Signature) K. T. Woodman

923 Union National Bank Bldg. Wichita 2, Kans.  
(Address)

SUBSCRIBED AND SWORN TO before me this 1st day of November, 1954

Francis L. Webber  
Notary Public.

My commission expires March 18, 1958



11-2-54

## DRILLING LOG

Company: Dor-Bet Oil Company  
817 Central Building  
Wichita 2, Kansas

Lease: Fisher

Well: #1

Location: NW SW SE of Section 8, T-22S, R-12W, Stafford County, Kansas

Contractor: Fleming & Woodman Drilling Company  
Box 387  
Hoisington, Kansas

Date Comm: October 18, 1954

Date Compl: October 29, 1954


T.D. 3703'

Production: D & A

Casing: 8 5/8 @ 231'

Figures Indicate the Bottom of Formation

0-228 Surface soil & sand  
231 Red bed & shale  
685 Red bed  
705 Anhydrite  
950 Red Bed & shale  
1470 Shale & shells  
3300 Shale & lime  
3675 Lime  
3703 Lime & shale (cherty)  
3703' T.D.



I certify the above to be true and correct to the best of my knowledge and belief.

FLEMING & WOODMAN DRILLING COMPANY

BY K. T. Woodman  
K. T. Woodman

Subscribed and sworn before me this 1st day of November, 1954.

My Commission Expires:  
March 18, 1958

Frances L. Webber  
Notary Public