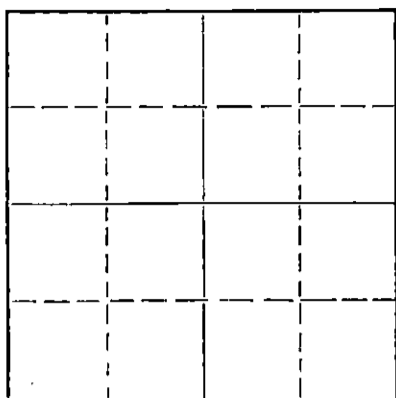


STATE OF KANSAS
STATE CORPORATION COMMISSION

WELL PLUGGING RECORD

Give All Information Completely
Make Required Affidavit
Mail or Deliver Report to:
Conservation Division
State Corporation Commission
211 N. Broadway
Wichita, Kansas

NORTH



Locate well correctly on above
Section Plat

Pawnee County. Sec. 7 Twp. 22 Rge. 17 (E) W (W)
Location as "NE/CNW/SW" or footage from lines NE NESE
Lease Owner Honaker-Davis Drlg. Co.
Lease Name Lupfer Well No. 1
Office Address 2008 Lakin, Great Bend, Kansas
Character of Well (completed as Oil, Gas or Dry Hole) Dry Hole
Date well completed 4-27 1958
Application for plugging filed 4-26 1958
Application for plugging approved 4-26 1958
Plugging commenced 2:00 a.m. 4-27 1958
Plugging completed 4:00 a.m. 4-27 1958
Reason for abandonment of well or producing formation _____

If a producing well is abandoned, date of last production _____ 19____
Was permission obtained from the Conservation Division or its agents before plugging was commenced? Yes

Name of Conservation Agent who supervised plugging of this well Broad Foot
Producing formation _____ Depth to top _____ Bottom _____ Total Depth of Well 4173 Feet
Show depth and thickness of all water, oil and gas formations.

OIL, GAS OR WATER RECORDS

CASING RECORD

FORMATION	CONTENT	FROM	TO	SIZE	PUT IN	PULLED OUT
				8 5/8"	260'	None

Describe in detail the manner in which the well was plugged, indicating where the mud fluid was placed and the method or methods used in introducing it into the hole. If cement or other plugs were used, state the character of same and depth placed, from _____ feet to _____ feet for each plug set.

Hole full of heavy rotary mud. Pushed plug to depth of 240 feet.
Mixed 20 sacks cement by hand and poured through drill pipe.
Set plug at 40 feet. Mixed 10 sacks cement by hand and filled
hole to bottom of cellar.

(If additional description is necessary, use BACK of this sheet)

Name of Plugging Contractor _____
Address _____

STATE OF Kansas, COUNTY OF Barton, ss.
S. C. Lingreen (employee of owner) or (~~owner or operator~~) of the above-described well, being first duly sworn on oath, says: That I have knowledge of the facts, statements, and matters herein contained and the log of the above-described well as filed and that the same are true and correct. So help me God.

(Signature) S. C. Lingreen
Great Bend, Kansas (Address)

SUBSCRIBED AND SWORN TO before me this 28th day of April, 1958

My commission expires 6-25-59
Kenneth G. Fischer Notary Public.

4-30-1958 APR 30 1958

PLUGGING
FILE SEC 7 T. 22 R. 17 W
BOOK PAGE 97 LINE 7


DRILLERS' LOG

Lupfer No. 1
 Loc: NE NE SE
 Sec: 7-22S-17W
 Pawnee County, Kansas
 Company: Honaker-Davis Drlg. Co., et al
 Contractor: Honaker-Davis Drlg. Co.


Comm: 4-14-58
 Comp: 4-27-58
 Rotary Total Depth: 4173'
 Casing: 8-5/8" at 260'
 D & A

0	30	Top Soil & Clay	
30	37	Gravel	
37	165	Clay, Gravel, Sand	
165	220	Blue Shale	8-5/8" casing cemented at
220	525	Shale	260' with 175 sacks cement
525	620	Sand	and 4 sacks calcium chloride.
620	1095	Red Bed & Shale	
1095	1125	Anhydrite	
1125	1380	Shale & Shells	
1380	1460	Sand	
1460	1790	Shale & Shells	
1790	3630	Lime & Shale	
3630	3670	Lime	
3670	3685	Lime & Chert	
3685	3735	Lime	
3735	3845	Lime & Shale	
3845	3880	Lime	
3880	3985	Lime & Shale	
3985	4035	Lime	
4035	4173	Lime & Chert	
4173		Total Rotary Depth	D & A

I certify that this is the true and correct copy of the
 above log to the best of my knowledge.


 H. C. Davis

Subscribed and sworn to before me this 28th day of
 April, 1958.


 Kenneth G. Fischer, Notary Public

My commission expires: 6-25-59

RECEIVED
 APR 30 1958
 CONSERVATION DIVISION
 WICHITA

PLUGGING
 FILE SEC 7 T 22 R 17 W
 BOOK PAGE 97 LINE 7