

15-145-21024-0000

STATE OF KANSAS  
STATE CORPORATION COMMISSION  
200 Colorado Derby Bldg.  
Wichita, Kansas 67202

RECEIVED

Form CP-4  
Rev. 12-15-80

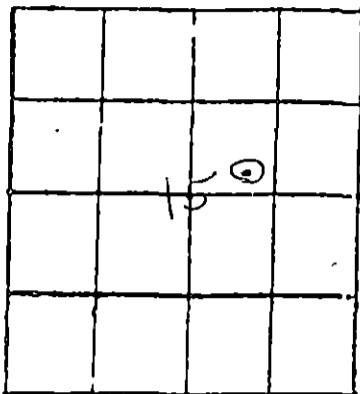
JUN 3 1983

WELL PLUGGING RECORD

IREX Corp.

Give All Information Completely  
Make Required Affidavit

COUNTY Pawnee SEC. 15 TWP. 22S RGE. 15W E/W  
Location as in quarters or footage from lines:  
SE SW NE



Locate Well  
correctly on above  
Section Platt.

Lease Owner Irex Corporation  
Lease Name Compton Well No. 1  
Office Address 1670 Broadway, Suite 3301, Denver, CO 80202  
Character of Well (Completed as Oil, Gas or Dry Hole): Dry hole  
Date Well Completed 5-14-83  
Application for plugging filed 5-14-83  
Plugging commenced 5-14-83  
Plugging completed 5-14-83  
Reason for abandonment of well or producing formation Dry Hole

Was permission obtained from the Conservation Division or it's  
Agent's before plugging was commenced? yes

Name of Conservation Agent who supervised plugging of this well Don Ubel

Producing formation \_\_\_\_\_ Depth to top \_\_\_\_\_ bottom T.D. 4060

Show depth and thickness of all water, oil and gas formations.

OIL, GAS OR WATER RECORDS

Casing Record

Formation	Content	From	To	Size	Put in	Pulled Out
surface				8-5/8	264	none

Describe in detail the manner in which the well was plugged, indicating where the mud  
fluid was placed and the method or methods used in introducing it into the hold. If cement  
or other plugs were used, state the character of same and depth placed, from \_\_\_\_\_ feet  
to \_\_\_\_\_ feet for each plug set.

1st plug @ 4026' w/30 sx  
2nd plug @ 961' w/50 sx  
3rd plug @ 372' w/70 sx  
4th plug @ 40' w/10 sx  
5 sx in rat hole

6-23-1983

RECEIVED  
STATE CORPORATION COMMISSION

JUN 27 1983


CONSERVATION DIVISION  
Wichita, Kansas

(If additional description is necessary, use BACK of this sheet)

Name of Plugging Contractor Murfin Drilling Co.

STATE OF Kansas COUNTY OF Sedgwick, ss.

David L. Murfin (employee of owner) or (owner or operator) of the  
above-described well, being first duly sworn on oath, says: That I have knowledge of the  
facts, statements, and matters herein contained and the log of the above-described well as  
filed and that the same are true and correct. So help me God.



(Signature) David L. Murfin  
David L. Murfin

617 Union Center Bldg. (Address)  
Wichita, KS 67202

SUBSCRIBED AND SWORN TO before me this 27th day of May, 1983

Ramona Gunn  
Ramona Gunn Notary Public.

My Commission expires: Jan. 25, 1984

RECEIVED

Form CP-4  
Rev. 12-15-80


JUN 3 1983

WELL PLUGGING RECORD

IREX Corp.

Give All Information Completely  
Make Required Affidavit

COUNTY Pawnee SEC. 15 TWP. 22S RGE. 15W E/W  
Location as in quarters or footage from lines:  
SE SW NE



Locate Well  
correctly on above  
Section Plat.

Lease Owner Irex Corporation  
Lease Name Compton Well No. 1  
Office Address 1670 Broadway, Suite 3301, Denver, CO 80202  
Character of Well (Completed as Oil, Gas or Dry Hole): Dry hole  
Date Well Completed 5-14-83  
Application for plugging filed 5-14-83  
Plugging commenced 5-14-83  
Plugging completed 5-14-83  
Reason for abandonment of well or producing formation Dry Hole

Was permission obtained from the Conservation Division or it's  
Agent's before plugging was commenced? yes

Name of Conservation Agent who supervised plugging of this well Don Ubel  
Producing formation \_\_\_\_\_ Depth to top \_\_\_\_\_ bottom T.D. 4060  
Show depth and thickness of all water, oil and gas formations.

OIL, GAS OR WATER RECORDS

Casing Record

Formation	Content	From	To	Size	Put In	Pulled Out
surface				8-5/8	264	none

Describe in detail the manner in which the well was plugged, indicating where the mud  
fluid was placed and the method or methods used in introducing it into the hole. If cement  
or other plugs were used, state the character of same and depth placed, from \_\_\_\_\_ feet  
to \_\_\_\_\_ feet for each plug set.

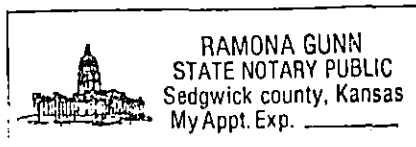
- 1st plug @ 4026' w/30 sx
- 2nd plug @ 961' w/50 sx
- 3rd plug @ 372' w/70 sx
- 4th plug @ 40' w/10 sx
- 5 sx in rat hole

(If additional description is necessary, use BACK of this sheet)

Name of Plugging Contractor Murfin Drilling Co.

STATE OF Kansas COUNTY OF Sedgwick, ss.

David L. Murfin (employee of owner) or (owner or operator) of the  
above-described well, being first duly sworn on oath, says: That I have knowledge of the  
facts, statements, and matters herein contained and the log of the above-described well as  
filed and that the same are true and correct. So help me God.



(Signature) David L. Murfin  
David L. Murfin

617 Union Center Bldg. (Address)  
Wichita, KS 67202

SUBSCRIBED AND SWORN TO before me this 27th day of May 1983

Ramona Gunn  
Ramona Gunn STATE CORPORATION COMMISSION

My Commission expires: Jan. 25, 1984

JUN 27 1983

WELL LOG

JUN 3 1983

IREX Corp.

COMPANY Irex Corp.

SEC. 15 T. 22S R. 15W

FARM Compton

NO. 1

LOC. SE SW NE

RIG. NO. 19

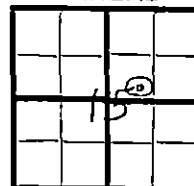
TOTAL DEPTH 4060

COUNTY Pawnee KANSAS

COMM. 4-29-83

COMP. 5-14-83

CONTRACTOR Murfin Drilling Co.



CASING

20 10  
 15 8-5/8" @ 264' w/250 sx 50-50 Poz, 3% gel,  
 12 6 2% cc, 1/4# Flocele/sx  
 13 5

ELEVATION

PRODUCTION

FIGURES INDICATE BOTTOM OF FORMATIONS

Sand, Shale & Red Bed 249  
 Shale & Sand 264  
 Sand, clay & shale 700  
 Shale & Red Bed 1230  
 Anhydrite 1258  
 Shale 1945  
 Shale & Lime 4052  
 Lime RTD 4060

RECEIVED  
STATE CORPORATION COMMISSION

JUN 27 1983

CONSERVATION DIVISION  
Wichita, Kansas

State of Kansas  
 County of Sedgwick } ss:

I, David L. Murfin of the Murfin Drilling Company

upon oath state that the above and foregoing is a true and correct copy of the log of the Compton #1 well.

RAMONA GUNN  
 STATE NOTARY PUBLIC  
 Sedgwick county, Kansas  
 My Appt. Exp. \_\_\_\_\_

David L. Murfin  
 David L. Murfin

Subscribed and sworn to before me this 27th day of May 19 83

Ramona Gunn  
 Ramona Gunn NOTARY PUBLIC

My Commission Expires: Jan. 25, 1984