

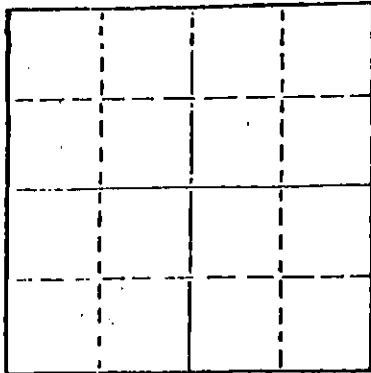
STATE OF KANSAS
STATE CORPORATION COMMISSION

WELL PLUGGING RECORD

Give All Information Completely
Make Required Affidavit
Mail or Deliver Report to
Conservation Division
State Corporation Comm.
245 North Water
Wichita, KS 67202

Pawnee County, Sec. 14 Twp. 22S Rge. 15W E/W
Location as "NE/CNW $\frac{1}{2}$ SW $\frac{1}{4}$ " or footage from lines
SE/4 NW/4 NW/4

Lease Owner Sierra Petroleum Company, Inc.
Lease Name Hoffman Well No. 3
Office Address 211 North Broadway, Wichita, Ks. 67202
Character of Well (Completed as Oil, Gas or Dry Hole) D & A



Locate well correctly on above
Section Plot

Date Well completed January 1, 1980
Application for plugging filed January 1, 1980
Application for plugging approved January 1, 1980
Plugging commenced January 1, 1980
Plugging completed January 1, 1980
Reason for abandonment of well or producing formation D & A

If a producing well is abandoned, date of last production 19

Was permission obtained from the Conservation Division or
its agents before plugging was commenced? Yes

Name of Conservation Agent who supervised plugging of this well Leo F. Massey
Producing formation _____ Depth to top _____ Bottom _____ Total Depth of Well 3,785'
Show depth and thickness of all water, oil and gas formations.

OIL, GAS OR WATER RECORDS

CASING RECORD

| FORMATION | CONTENT | FROM | TO | SIZE | PUT IN | PULLED OUT |
|-----------|---------|------|----|--------|---------|------------|
| | | | | 8 5/8" | 281.66' | -0- |
| | | | | | | |
| | | | | | | |
| | | | | | | |

Describe in detail the manner in which the well was plugged, indicating where the mud fluid
was placed and the method or methods used in introducing it into the hold. If cement or other
plugs were used, state the character of same and depth placed, from _____ feet to
_____ feet for each plug set.

Plugged Hole @ 420' w/40 sx cement
@ 290' w/40 sx cement
@ 40' w/10 sx cement
5 sx cement in rathole

1-10-80

RECEIVED
STATE CORPORATION COMMISSION

JAN 10 1980

(If additional description is necessary, use BACK of this sheet)

Name of Plugging Contractor Red Tiger Drilling Company CONSERVATION DIVISION
1720 KSB&T Building, Wichita, Kansas 67202 Wichita, Kansas

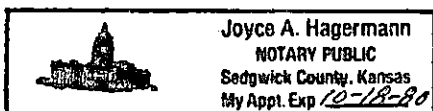
STATE OF Kansas COUNTY OF Sedgwick, ss. contractor
Gloria Fawcett (employee of ~~xxxxxx~~)
of the above-described well, being first duly sworn on oath, says: That I have knowledge of
the facts, statements, and matters herein contained and the log of the above-described well
as filed and that the same are true and correct. So help me God.

(Signature) Gloria Fawcett
1720 KSB&T Building, Wichita, Kansas 67202
(Address)

SUBSCRIBED AND SWORN TO before me this 7th day of January, 1980.

Joyce A. Hagermann
Notary Public.

My commission expires _____



DRILLERS LOG

No. 3 Hoffman

| | | | |
|----------------------------------|-------------|--------------------------------|--|
| CASING RECORD: | COMPANY: | Sierra Petroleum Company, Inc. | DESCRIPTION: |
| 8 5/8" @ 291' w/220 sx cement | CONTRACTOR: | Red Tiger Drilling Company | SE/4 NW/4 NW/4 Sec. 14-T22S-R15W Pawnee County, Kansas |
| D & A | COMMENCED: | December 18, 1979 | |
| TOTAL DEPTH: 3,785' | COMPLETED: | January 1, 1980 | ELEVATION: |

| <u>FORMATION</u> | <u>FROM</u> | <u>TO</u> | <u>REMARKS</u> |
|------------------|-------------|-----------|----------------|
| Sand & Shale | 0 | 291 | |
| Shale | 291 | 1440 | |
| Lime & Shale | 1440 | 3785 | |
| RTD | | 3785 | |

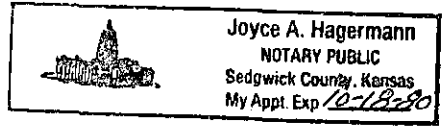
I certify that this is a true and correct copy of the above log to the best of my knowledge.

RED TIGER DRILLING COMPANY

Gloria Fawcett
Gloria Fawcett

Subscribed and sworn to before me this 7th day of January, 1980.

Joyce A. Hagermann
Notary Public



RECEIVED
STATE CORPORATION COMMISSION
JAN 10 1980
CONSERVATION DIVISION
Wichita, Kansas