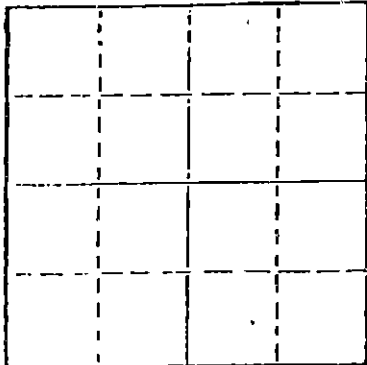


STATE OF KANSAS
STATE CORPORATION COMMISSION

WELL PLUGGING RECORD

Give All Information Completely
Make Required Affidavit
Mail or Deliver Report to
Conservation Division
State Corporation Comm.
245 North Water
Wichita, KS 67202

Finney County, Sec. 22 Twp. 22S Rge. 39 E/W
Location as "NE/CNW $\frac{1}{4}$ SW $\frac{1}{4}$ " or footage from lines _____
C SE SW
Lease Owner WOOLSEY PETROLEUM CORPORATION
Lease Name Swisher Well No. 1
Office Address 300W. Douglas-Suite 400, Wichita, KS, 67202
Character of Well (Completed as Oil, Gas or Dry Hole) _____



Locate well correctly on above
Section Plot

Dry Hole
Date Well completed 4-26-1981
Application for plugging filed 4-26-1981
Application for plugging approved 4-26-1981
Plugging commenced 4-26-1981
Plugging completed 4-26-1981
Reason for abandonment of well or producing formation _____

no commercial quantities of oil or gas encountered.
If a producing well is abandoned, date of last production _____
19 _____

Was permission obtained from the Conservation Division or
its agents before plugging was commenced? yes

Name of Conservation Agent who supervised plugging of this well Clarence Thomas
Producing formation _____ Depth to top _____ Bottom _____ Total Depth of Well 6300
Show depth and thickness of all water, oil and gas formations.

OIL, GAS OR WATER RECORDS

CASING RECORD

FORMATION	CONTENT	FROM	TO	SIZE	PUT IN	PULLED OUT
Surface Hole	shale	surf	804	8-5/8	814	none

Describe in detail the manner in which the well was plugged, indicating where the mud fluid
was placed and the method or methods used in introducing it into the hold. If cement or other
plugs were used, state the character of same and depth placed, from _____ feet to
_____ feet for each plug set.

Fluid to 1200', plug, 35 sx
Fluid to 1000', plug, 35 sx
Fluid to 775', plug, 50 sx
Fluid to 400', plug, 25 sx
Fluid to 40', plug, 10 sx

5-5-81

RECEIVED
STATE CORPORATION COMMISSION

MAY - 5 1981

(If additional description is necessary, use BACK of this sheet)
Name of Plugging Contractor CHEYENNE DRILLING, INC.
515 R.H. Garvey Building
Wichita, Kansas 67202

CONSERVATION DIVISION
Wichita, Kansas

STATE OF Kansas COUNTY OF Finney, ss.
A.J. Jacques (employee of owner) or (owner or operator)
of the above-described well, being first duly sworn on oath, says: That I have knowledge of
the facts, statements, and matters herein contained and the log of the above-described well
as filed and that the same are true and correct. So help me God.


(Signature) A.J. Jacques

409 Campus Dr. - Suite 104, Garden City
(Address) Kansas 67846

SUBSCRIBED AND SWORN TO before me this 28th day of April, 19 81

Sharyn K. Shearmire
Sharyn K. Shearmire Notary Public.

My commission expires March 18, 1985



DRILLER'S LOG

WOOLSEY PETROLEUM CORPORATION
 E. Swisher #1
 C SE SW
 Section 22 - 22S - 39W
 Hamilton County, Kansas

Commenced: 4-05-81
 Completed: 4-26-81

Surface casing: 814' of 8-5/8"
 cmtd w/300 sx Hal.light, 2% cc+
 150 sx Class H, 3% cc.

FORMATION

DEPTH

Surface Hole	0 - 804
Shale	804 - 1980
Shale & Sand	1980 - 2385
Sand & Shale	2385 - 2805
Shale & Sand	2805 - 2860
Sand & Shale	2860 - 3050
Lime & Shale	3050 - 3150
Shale	3150 - 3250
Lime & Shale	3250 - 3365
Shale & Lime	3365 - 3835
Lime	3835 - 4140
Lime & Shale	4140 - 4695
Lime	4695 - 4975
Lime & Shale	4975 - 5130
Morrow	5130 - 5320
Mississippi	5320 - 5615
Osage	5615 - 5854
Kinderhook - Viola	5854 - 6185
Arbuckle	6185 - 6300 RTD

RECEIVED
 STATE CORPORATION COMMISSION
 MAY - 5 1981
 CONSERVATION DIVISION
 Wichita, Kansas

I do hereby certify that the foregoing statements are true and correct to the best of my knowledge and belief.

CHEYENNE DRILLING, INC.

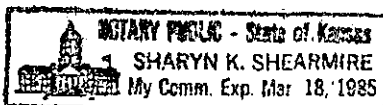
A. J. Jacques
 A. J. Jacques

STATE OF KANSAS: ss:

Subscribed and sworn to before me this 29th day of April, 1981.

Sharyn K. Shearmire

Sharyn K. Shearmire-Notary Public



My Commission Expires:
 March 18, 1985