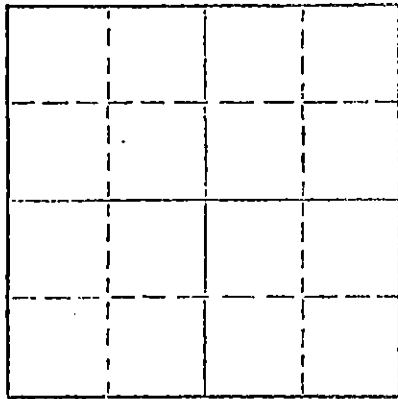


STATE OF KANSAS  
STATE CORPORATION COMMISSION

Form CP-4

WELL PLUGGING RECORD

Give All Information Completely  
Make Required Affidavit  
Mail or Deliver Report to:  
Conservation Division  
State Corporation Commission  
P. O. Box 17027  
Wichita, Kansas 67217  
NORTH



Locate well correctly on above  
Section Plat

Hodgeman County, Sec. 30 Twp. 22S Rge. 23W (E) (W)  
Location as "NE/CNW/SW" or footage from lines C SW SE  
Lease Owner Rains & Williamson Oil Co., Inc.  
Lease Name Hays Well No. 1  
Office Address 435 Page Court, 220 W. Douglas, Wichita, KS  
Character of Well (completed as Oil, Gas or Dry Hole) Dry Hole  
Date well completed 4-16-73 19  
Application for plugging filed 4-16-73 19  
Application for plugging approved 4-16-73 19  
Plugging commenced 4-16-73 19  
Plugging completed 4-16-73 19  
Reason for abandonment of well or producing formation commercial quantities  
of oil not found  
If a producing well is abandoned, date of last production 19  
Was permission obtained from the Conservation Division or its agents before plugging was com-  
menced? Yes

Name of Conservation Agent who supervised plugging of this well Edgar Eves, Sublett, Kansas  
Producing formation \_\_\_\_\_ Depth to top \_\_\_\_\_ Bottom \_\_\_\_\_ Total Depth of Well 4720 Feet  
Show depth and thickness of all water, oil and gas formations.

OIL, GAS OR WATER RECORDS

CASING RECORD

FORMATION	CONTENT	FROM	TO	SIZE	PUT IN	PULLED OUT
				8-5/8"	477'	

Describe in detail the manner in which the well was plugged, indicating where the mud fluid was placed and the method or methods used in introducing it into the hole. If cement or other plugs were used, state the character of same and depth placed, from \_\_\_\_\_ feet to \_\_\_\_\_ feet for each plug set.

1st Plug @ 650' with 80 sxs.  
Solid Bridge 15 sxs. @ 45'

RECEIVED  
STATE CORPORATION COMMISSION  
APR 19 1973  
CONSERVATION DIVISION  
Wichita, Kansas

(If additional description is necessary, use BACK of this sheet)

Name of Plugging Contractor Rains & Williamson Oil Co., Inc.  
Address 435 Page Court, 220 W. Douglas, Wichita, Kansas 67202

STATE OF Kansas COUNTY OF Sedgwick  
Wilson Rains, President Rains & Williamson Oil Co., Inc. (employee of owner) or (owner or operator) of the above-described well, being first duly sworn on oath, says: That I have knowledge of the facts, statements, and matters herein contained and the log of the above-described well as filed and that the same are true and correct. So help me God.

(Signature) Wilson Rains  
435 Page Court, 220 W. Douglas, Wichita, KS  
(Address)

Subscribed and Sworn to before me this 18th day of April 19 73

My commission expires October 4, 1975

Juanita M. Green  
Juanita M. Green Notary Public.



WELL LOG

15-083-20299-0000

COMPANY Rains & Williamson Oil Co., Inc.

SEC. 30 T. 22S R. 23W  
LOC. C SW SE

FARM Hays

NO. 1


RIG. NO. 3

TOTAL DEPTH 4720'

COMM. 4-6-73

COMP. 4-16-73

COUNTY Hodgeman  
KANSAS



CONTRACTOR Rains & Williamson Oil Co., Inc.

CASINO

20 ID  
15 8-5/8" @ 477' w/210 sxs. 2% gel, 3% CCELEVATION 2378 KB  
12 6  
13 5

PRODUCTION D & A

FIGURES INDICATE BOTTOM OF FORMATIONS

Rock Clay Sand-Shale	478
Shale & Sand Streaks	1030
Shale	1085
Sand	1280
Sand Streaks & Shale	1615
Anhydrite	1645
Shale & Lime	2520
Lime & Shale	4025
Lime	4413
Lime & Shale	4520
Lime	4628
Lime & Shale	4635
Lime	4720
<u>RTD</u>	<u>4720</u>

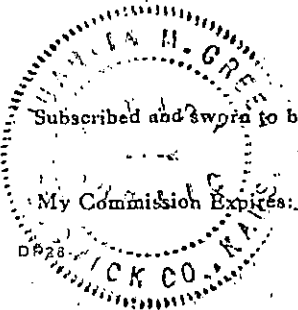
RECEIVED  
STATE CORPORATION COMMISSION  
APR 19 1973  
CONSERVATION DIVISION  
Wichita, Kansas

State of Kansas }  
County of Sedgwick } ss:

I, Wilson Rains, President of the Rains & Williamson Oil Company Inc.

upon oath state that the above and foregoing is a true and correct copy of the log of the Hays #1 well.

Wilson Rains  
Wilson Rains



Subscribed and sworn to before me this 18th day of April 1973

My Commission Expires: October 4, 1975

Juanita M. Green  
NOTARY PUBLIC  
Juanita M. Green