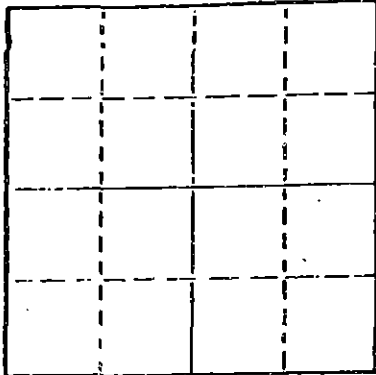


STATE OF KANSAS
STATE CORPORATION COMMISSION

WELL PLUGGING RECORD

Give All Information Completely
Make Required Affidavit
Mail or Deliver Report to
Conservation Division
State Corporation Comm.
245 North Water
Wichita, KS 67202

Hodgman County, Sec. 30 Twp. 22 Rge. 23 E/W
Location as "NE/CNW $\frac{1}{2}$ SW $\frac{1}{2}$ " or footage from lines _____
NE NE NW
Lease Owner E. K. Edmiston
Lease Name Hay B #1 Well No. _____
Office Address Great Bend, Kansas 67530
Character of Well (Completed as Oil, Gas or Dry Hole) _____



Locate well correctly on above
Section Plat

Date Well completed _____ 19____
Application for plugging filed _____ 19____
Application for plugging approved _____ 19____
Plugging commenced 9/28/77 _____ 19____
Plugging completed 10/6/77 _____ 19____
Reason for abandonment of well or producing formation
depleted. _____
If a producing well is abandoned, date of last production
_____ 19____

Was permission obtained from the Conservation Division or
its agents before plugging was commenced? yes

Name of Conservation Agent who supervised plugging of this well Massey
Producing formation _____ Depth to top _____ Bottom _____ Total Depth of Well 4700
Show depth and thickness of all water, oil and gas formations.

OIL, GAS OR WATER RECORDS

CASING RECORD

FORMATION	CONTENT	FROM	TO	SIZE	FEET IN	PULLED OUT
				8-5/8	330	none
				4 1/2"	4699	2815'

Describe in detail the manner in which the well was plugged, indicating where the mud fluid
was placed and the method or methods used in introducing it into the hold. If cement or other
plugs were used, state the character of same and depth placed, from _____ feet to
_____ feet for each plug set.

Sanded to 4600' and set 3 sacks cement. Shot pipe at 4006', mud came in to 3880', pipe
wouldn't come loose. Shot at 3834', mud came in to 3380', pumped mud out, shut in,
pressure at 1400 lbs. Worked pipe, wouldn't come loose, mud was at 3443', came up to
3392' and shot pipe, shot at 3290', worked pipe rest of day. Shot pipe at 3020', 2808',
worked pipe loose and pulled 87 joints. Pumped 20 sacks gel, 1 sack hulls, 70 sacks
cement, 7 sacks gel, plug and 70 sacks cement.

~~PLUGGING COMPLETE.~~

(If additional description is necessary, use BACK of this sheet).

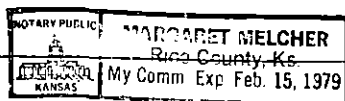
Name of Plugging Contractor KELSO CASING PULLING CHASE, KANSAS 10-14-77

STATE OF KANSAS COUNTY OF RICE
R. DARRELL KELSO (employee of owner) or (owner or operator) of the above-described
well, being first duly sworn on oath, says: That I have knowledge of the facts, statements, and matters herein contained and the log of the
above-described well as filed and that the same are true and correct. So help me God.

(Signature) R. Darrell Kelso
CHASE, KANSAS (Address)

SUBSCRIBED AND SWORN TO before me this 13th day of October, 19 77

My commission expires _____



Margaret Melcher
Notary Public.

KANSAS GEOLOGICAL SOCIETY
 KANSAS WELL LOG BUREAU - KANSAS WELL SAMPLE BUREAU
 KANSAS GEOLOGICAL SOCIETY BUILDING
 508 EAST MURDOCK - WICHITA, KANSAS

15.083-20538-0000

COMPANY E.K. Edmiston

SEC. 30 T. 22S R. 23W

FARM Hays "B"

NO. 1

LOC. C - NE NE NW

TOTAL DEPTH 4,700'

COUNTY Hodgeman

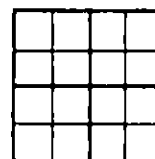
COMM. July 22, 1977

COMP. August 2, 1977

SHOT OR TREATED

CONTRACTOR H-30, Inc.

ISSUED August 8, 1977



CASING

20	10		
15	8	5/8" 330' cemented w/ 195 sxs cement	ELEVATION 2377 KB
12	6		
13	5	4 1/2" 4699' cemented w/ 150 sxs cement	PRODUCTION

FIGURES INDICATE BOTTOM OF FORMATIONS

Soil	40'
Shale and Sand	1,290'
Shale and Red Bed	1,617'
Anhydrite	1,651'
Shale	2,170'
Shale and Lime	2,567'
Lime and Shale	4,083'
Lime	4,299'
Lime and Shale	4,359'
Lime	4,492'
Lime and Shale	4,544'
Lime	4,587'
Lime and Shale	4,628'
Lime	4,700'
Rotary Total Depth	4,700'

RECEIVED
 STATE CORPORATION COMMISSION

AUG 30 1977

CONSERVATION DIVISION
 Wichita, Kansas

I hereby certify the above and foregoing to be a true and correct log of the above described well as shown by the drilling reports.

H-30, Inc.

Dean Britting
 Dean Britting

State of Kansas }
 County of Sedgwick } ss:

Subscribed and Sworn to before me a Notary Public in and for said county and state this 8th day of August, 1977.

Elsie Willison
 Elsie Willison-Notary Public

My Commission Expires:
 June 30, 1978

