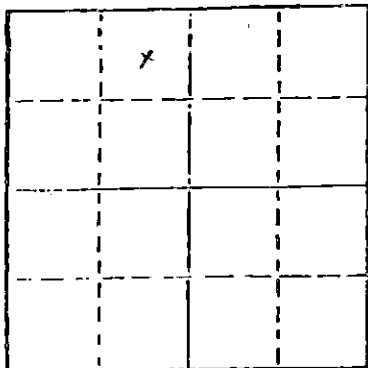


STATE OF KANSAS
STATE CORPORATION COMMISSION

WELL PLUGGING RECORD

Give All Information Completely
Make Required Affidavit
Mail or Deliver Report to
Conservation Division
State Corporation Comm.
245 North Water
Wichita, KS 67202

Finney County. Sec. 20 Twp. 22SRge. 27 R/W
Location as "NE/CNW $\frac{1}{4}$ SW $\frac{1}{4}$ " or footage from lines _____
NE NW
Lease Owner Spines Exploration, Inc.
Lease Name KM Winter Trust Well No. 1
Office Address 530 Fourth Fin. Cent., Wichita, KS
Character of Well (Completed as Oil, Gas or Dry Hole) _____



Dry Hole
Date Well completed 5-30-1984
Application for plugging filed 5-30-1984
Application for plugging approved 5-30-1984
Plugging commenced 5-30-1984
Plugging completed 5-30-1984
Reason for abandonment of well or producing formation _____

No commercial quantities of oil or gas encountered.
If a producing well is abandoned, date of last production _____
19 _____

Was permission obtained from the Conservation Division or its agents before plugging was commenced? Yes

Name of Conservation Agent who supervised plugging of this well Don Ubel/Steve Durrant
Producing formation _____ Depth to top _____ Bottom _____ Total Depth of Well 5000
Show depth and thickness of all water, oil and gas formations.

OIL, GAS OR WATER RECORDS

CASING RECORD

FORMATION	CONTENT	FROM	TO	SIZE	PUT IN	PULLED OUT
Surface Hole	Shale	Surf	769	8-5/8	759	None

Describe in detail the manner in which the well was plugged, indicating where the mud fluid was placed and the method or methods used in introducing it into the hold. If cement or other plugs were used, state the character of same and depth placed, from _____ feet to _____ feet for each plug set.

Fluid to 1500', plug, 50 sx
Fluid to 950', plug, 60 sx
Fluid to 40', plug, 10 sx

(If additional description is necessary, use BACK of this sheet)

Name of Plugging Contractor CHEYENNE DRILLING, INC.


STATE OF KANSAS COUNTY OF FINNEY, ss.
A. J. Jacques (employee of owner) or (owner or operator)
of the above-described well, being first duly sworn on oath, says: That I have knowledge of the facts, statements, and matters herein contained and the log of the above-described well as filed and that the same are true and correct. So help me God.

(Signature) A. J. Jacques
P.O. Box 916, Garden City, KS, 67846
(Address)

SUBSCRIBED AND SWORN TO before me this 6th day of June, 1984

Sharyn K. Coates
Sharyn K. Coates Notary Public.

My commission expires March 18, 1985



RECEIVED
STATE CORPORATION COMMISSION

JUN 08 1984

CONSERVATION DIVISION
Wichita, Kansas

DRILLER'S LOG

Spines Exploration, Inc.
 KM Winter Trust #1
 NE NW
 Section 20 - T22S - R27W
 Finney County, Kansas

Commenced: 5-21-84
 Completed: 5-30-84

Surface Casing: 759' of 8-5/8"
 cmtd w/200 sx Lite, 2% cc, 170 sx
 Class H, 3% cc.

FORMATION

DEPTH

Surface Hole	0 - 769
Sand, Shale	769 - 1140
Shale	1140 - 1715
Anhydrite, Shale	1715 - 1938
Shale	1938 - 2807
Lime, Shale	2807 - 3250
Shale, Lime	3250 - 3450
Lime, Shale	3450 - 3655
Lime	3655 - 3840
Lime, Shale	3840 - 4220
Lime	4220 - 4340
Lime, Shale	4340 - 4580
Lime	4580 - 4580
Lime, Shale	4580 - 4940
Lime	4940 - 5000 RTD

I do hereby certify that the foregoing statements are true and correct to the best of my knowledge and belief.

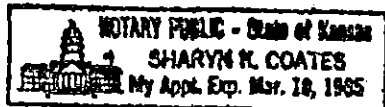
CHEYENNE DRILLING, INC.

A. J. Jacques

A. J. Jacques

STATE OF KANSAS: ss:

Subscribed and sworn to before me this 6th day of June, 1984.



Sharyn K. Coates

Sharyn K. Coates, Notary Public

RECEIVED
 STATE CORPORATION COMMISSION
 JUN 08 1984
 CONSERVATION DIVISION
 Wichita, Kansas