

STATE OF KANSAS
 STATE CORPORATION COMMISSION
 200 Colorado Derby Bldg.
 Wichita, Kansas 67202

Form CP-4
 Rev. 12-15-80

15.083.20874.00.00
 WELL PLUGGING RECORD

Give All Information Completely
 Make Required Affidavit

COUNTY Hodgeman SEC. 32 TWP. 21 RGE. 24W ~~EXXX~~
 Location as in quarters or footage from lines:
C NW NW

Locate Well
 correctly on above
 Section Platt.

Lease Owner Zorger Petroleum Company
 Lease Name Crouse Well No. 1
 Office Address 1010 Douglas Building, Wichita, Kansas 67202
 Character of Well (Completed as Oil, Gas or Dry Hole): Dry Hole
 Date Well Completed 7/30/81
 Application for plugging filed 7/30/81
 Plugging commenced 7/30/81
 Plugging completed 7/30/81 8:30 a.m.
 Reason for abandonment of well or producing formation _____

Was permission obtained from the Conservation Division or it's
 Agent's before plugging was commenced? Yes

Name of Conservation Agent who supervised plugging of this well Clarence Thomas, Jr.

Producing formation _____ Depth to top _____ bottom T.D. 4570'

Show depth and thickness of all water, oil and gas formations.

OIL, GAS OR WATER RECORDS

Casing Record

Formation	Content	From	To	Size	Put in	Pulled Out
	Surface	0	498'	8-5/8"	yes	no

Describe in detail the manner in which the well was plugged, indicating where the mud fluid was placed and the method or methods used in introducing it into the hold. If cement or other plugs were used, state the character of same and depth placed, from _____ feet to _____ feet for each plug set.

1st plug @ 900' with 60 sx
2nd plug @ 475' with 50 sx
3rd plug @ 200' with 25 sx
Bridge at 40' with 10 sacks
5 sacks in rathole
Job complete @ 8:30 a.m. 7/30/81

(If additional description is necessary, use BACK of this sheet)

Name of Plugging Contractor Slawson Drilling Company, Inc.

STATE OF Kansas COUNTY OF Sedgwick, ss.


James C. Remsberg, Slawson Drilling Co. (employee of owner) or (owner or operator) of the above-described well, being first duly sworn on oath, says: That I have knowledge of the facts, statements, and matters herein contained and the log of the above-described well as filed and that the same are true and correct. So help me God.

(Signature) James C. Remsberg
200 Douglas Building, Wichita 67202
 (Address)

SUBSCRIBED AND SWORN TO before me this 11 day of August, 19 81

Mary Lou Taylor
 Mary Lou Taylor Notary Public.

My Commission Expires: January 17, 1985



RECEIVED
 STATE CORPORATION COMMISSION

AUG 18 1981
 CONSERVATION DIVISION
 Wichita, Kansas

15.083.20874.00.00

DRILLERS LOG

OPERATOR: Zorger Petroleum Company
1010 Douglas Building
Wichita, Kansas 67202

WELL NAME: Crouse #1
C NW NW Sec.32-21S-24W
Hodgeman County, Kansas

CONTRACTOR: Slawson Drilling Company, Inc.
200 Douglas Building
Wichita, Kansas 67202

COMMENCED: 7/23/81

COMPLETED: 7/30/81

RTD: 4570'


SURFACE CASING: 8-5/8" set at 498' with 375 sx cement

0' to 505' Surface Hole
505' to 1598' Shale
1598' to 1640' Anhydrite
1640' to 3805' Shale
3805' to 4133' Shale & Lime
4133' to 4570' Lime
RTD 4570'

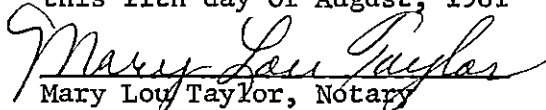
STATE OF KANSAS

COUNTY OF SEDGWICK


I, James C. Remsberg, of the Slawson Drilling Company, Inc.
hereby state the above is an accurate copy of the Crouse #1 well
for Zorger Petroleum Company.


James C. Remsberg

Subscribed and sworn to me
this 11th day of August, 1981


Mary Lou Taylor, Notary

My commission expires January 17, 1985



RECEIVED
STATE CORPORATION COMMISSION

AUG 18 1981

CONSERVATION DIVISION
Wichita, Kansas