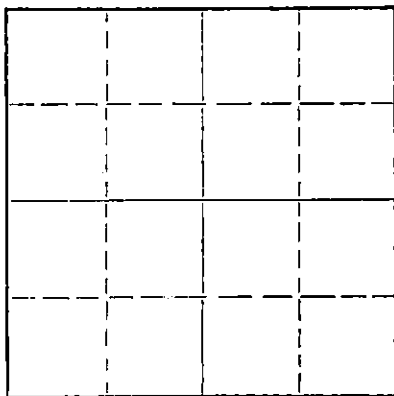


WELL PLUGGING RECORD

Give All Information Completely  
Make Required Affidavit  
Mail or Deliver Report to:  
Conservation Division  
State Corporation Commission  
212 No. Market  
Wichita, Kansas

NORTH



Locate well correctly on above  
Section Plat

Hodgeman County, Sec. 9 Twp. 22S Rge. (E) 23 (W)

Location as "NE/CNWSW" or footage from lines SW NW

Lease Owner Adair Oil Company

Lease Name Campbell Well No. 1

Office Address Box 7011, Wichita, Kansas

Character of Well (completed as Oil, Gas or Dry Hole) Dry Hole

Date well completed 10-11 19 70

Application for plugging filed 10-11 19 70

Application for plugging approved 10-11 19 70

Plugging commenced 10-11 19 70

Plugging completed 10-11 19 70

Reason for abandonment of well or producing formation No oil or gas found  
in commercial quantities.

If a producing well is abandoned, date of last production - - - - 19 - -

Was permission obtained from the Conservation Division or its agents before plugging was commenced? Yes

Name of Conservation Agent who supervised plugging of this well Edgar Eves, Sublette, Kansas

Producing formation \_\_\_\_\_ Depth to top \_\_\_\_\_ Bottom \_\_\_\_\_ Total Depth of Well 4649 Feet

Show depth and thickness of all water, oil and gas formations.

OIL, GAS OR WATER RECORDS

CASING RECORD

FORMATION	CONTENT	FROM	TO	SIZE	PUT IN	PULLED OUT
				8-5/8"	286.92	-0-

Describe in detail the manner in which the well was plugged, indicating where the mud fluid was placed and the method or methods used in introducing it into the hole. If cement or other plugs were used, state the character of same and depth placed, from \_\_\_\_\_ feet to \_\_\_\_\_ feet for each plug set.

Set first plug at 900 feet with 80 sacks;

second plug at 283 feet with 30 sacks; set

top plug at 45 feet with 15 sacks. solid

bridge to surface. Plugging Completed

9:30 a.m. 10-11-70.

RECEIVED  
STATE CORPORATION COMMISSION  
OCT 15 1970  
CONSERVATION DIVISION  
Wichita, Kansas

(If additional description is necessary, use BACK of this sheet)

Name of Plugging Contractor Rains & Williamson Oil Co., Inc.

Address 1425 Wichita Plaza, Wichita, Kansas

STATE OF KANSAS, COUNTY OF SEDGWICK, ss.

Wilson Rains (employee of owner) or (owner or operator) of the above-described

well, being first duly sworn on oath, says: That I have knowledge of the facts, statements, and matters herein contained and the log of the above-described well as filed and that the same are true and correct. So help me God.

(Signature) Wilson Rains Wilson Rains


1425 Wichita Plaza, Wichita, Kansas

(Address)

13 day of October, 19 70

Jeanine Durand  
Jeanine Durand Notary Public.

March 31, 1974



15.083.20138.00.00

ROTARY DRILLING LOG

Operator: Adair Oil Company  
CAMPBELL #1  
SW NW 9-22S-23W  
Hodgeman County, Kansas

Contractor: Rains & Williamson  
Oil Co., Inc.  
Commenced: 10-1-70  
Completed: 10-11-70  
Casing: 8-5/8"/286.92'/185 sks.

Formations

Post Rock	44'
Shale	405'
"D" Sand	515'
Shale	1015'
Blaine	1029'
Shale	1100'
Sand	1296'
Shale	1631'
Anhydrite	1659'
Shale	2409'
Lime and Shale	2584'
Lime	3270'
Lime and Shale	3880'
Lime	4624'
Rotary Total Depth	4624'


RECEIVED  
STATE CORPORATION COMMISSION  
OCT 15 1970  
CONSERVATION DIVISION  
Wichita, Kansas


We certify the above log is true and correct, to the best of our knowledge and belief.

RAINS & WILLIAMSON OIL CO., INC.

  
Wilson Rains

Subscribed and sworn to me, a Notary Public in and for the State of Kansas, County of Sedgwick, this 13 day of October, 1970.

  
Jeanine Durand Notary Public



My Commission Expires: 3-31-74