

Give All Information Completely  
Make Required Affidavit  
Mail or Deliver Report to:  
Conservation Division  
State Corporation Commission  
211 No. Broadway  
Wichita, Kansas

WELL PLUGGING RECORD

15.083.10219.00.00

Hodgeman County, Sec. 8 Twp. 22S Rge. 23 (E)(W)

Location as "NE/CNW/SW" or footage from lines SE NW

Lease Owner Rains & Williamson Oil Co., George Grenyo, et al

Lease Name BRADSHAW Well No. 1

Office Address 412 Union Center Building

Character of Well (completed as Oil, Gas or Dry Hole) Dry Hole

Date well completed 7-2-63 19 63

Application for plugging filed 7-2 1963

Application for plugging approved 7-2 1963

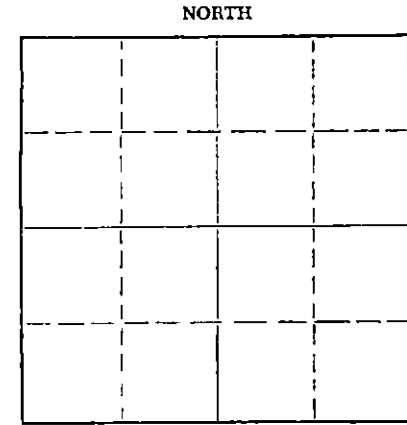
Plugging commenced 7-2 1963

Plugging completed 7-2 1963

Reason for abandonment of well or producing formation No Oil or gas found in commercial quantities.

If a producing well is abandoned, date of last production ----- 19---

Was permission obtained from the Conservation Division or its agents before plugging was commenced? Yes



Name of Conservation Agent who supervised plugging of this well Hugh E. Scott, Sublett, Kansas

Producing formation ----- Depth to top ----- Bottom ----- Total Depth of Well 4685 Feet

Show depth and thickness of all water, oil and gas formations.

OIL, GAS OR WATER RECORDS

CASING RECORD

FORMATION	CONTENT	FROM	TO	SIZE	PUT IN	PULLED OUT
				8-5/8"	415.97	NONE

Describe in detail the manner in which the well was plugged, indicating where the mud fluid was placed and the method or methods used in introducing it into the hole. If cement or other plugs were used, state the character of same and depth placed, from ----- feet to ----- feet for each plug set.

Filled hole with mud to 400'. Set plug and cemented through drill pipe with 35 sacks cement to 45' from base of cellar. Set plug and cemented with 15 sacks cement. Plugging completed 6:30 a.m. 7-2-63

RECEIVED  
STATE CORPORATION COMMISSION

AUG 20 1963

CONSERVATION DIVISION  
Wichita, Kansas

8-20-1963

(If additional description is necessary, use BACK of this sheet)

Name of Plugging Contractor Rains & Williamson Oil Co.

Address 412 Union Center - Wichita 2, Kansas

STATE OF KANSAS, COUNTY OF SEDGWICK, ss.

Wilson Rains - Partner (employee of owner) or (owner or operator) of the above-described well, being first duly sworn on oath, says: That I have knowledge of the facts, statements, and matters herein contained and the log of the above-described well as filed and that the same are true and correct. So help me God.

(Signature) Wilson Rains Wilson Rains

412 Union Center Building, Wichita 2, (Address)

SUBSCRIBED AND SWORN to before me this 3rd day of July, 1963 Kansas

Sandra Ames  
Sandra Ames Notary Public.

My commission expires August 14, 1966

15.083.10219.00.00

ROTARY DRILLING LOG

OPERATOR: Rains & Williamson Oil Co.,  
George Grenyo, etal.  
NO. 1 BRADSHAW  
SE NW Sec. 8-22S-23W  
Hodgeman County, Kansas

CONTRACTOR: Rains & Williamson Oil Co.  
COMMENCED: 6-21-63  
COMPLETED: 7-2-63


Remarks: Set 8-5/8" surface casing  
at 415.97' with 225 sack  
Globe Quick Cement

FORMATIONS

Surface Clay	45'
Shale	330'
Sand	360'
Sand and Shale	375'
Cement	42'
Shale	470'
Sand	490'
Shale	590'
Shale	770'
Red Bed and Shale	1110'
Dakota Sand	1350'
Shale and Red Bed	1485'
Shale and Red Bed	1665'
Anhydrite	1695'
Shale	1800'
Shale and Shells	2100'
Shale and Shells	2350'
Shale and Lime Streaks	2470'
Lime and Shale	2585'
Lime and Shale	2705'
Lime and Shale	2895'
Lime and Shale	3120'
Shale and Chalkey Lime	3200'
Lime and Shale	3240'
Lime	4110'
Rotary Total Depth (D & A)	4685'

We certify the above log is true and correct to the best of our knowledge and belief.

RAINS & WILLIAMSON OIL CO.


  
Wilson Rains  
Partner

**RECEIVED**  
STATE CORPORATION COMMISSION

JUL 8 1963

CONSERVATION DIVISION  
Wichita, Kansas

Subscribed and sworn to before me, a Notary Public within and for the State of Kansas, County of Sedgwick, this 3rd day of July, 1963.

  
Sandra Ames Notary Public

My Commission Expires:  
August 14, 1966