

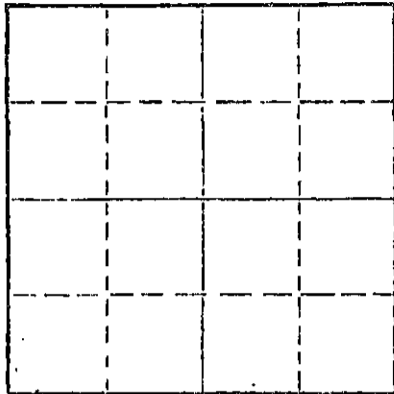
15.083.30076.00.00

STATE OF KANSAS  
STATE CORPORATION COMMISSION

Form CP-4

Give All Information Completely  
Make Required Affidavit  
Mail or Deliver Report to:  
Conservation Division  
State Corporation Commission  
P. O. Box 17027  
Wichita, Kansas 67217

WELL PLUGGING RECORD



Locate well correctly on above  
Section Plat

Hodgman County, Sec. 19 Twp. 22 Rge. 22 (E) (W)  
Location as "NE/CNW/SW" or footage from lines NW NE  
Lease Owner Bráden Deem, Inc.  
Lease Name Oppy #4 Well No.  
Office Address Wichita, Kansas  
Character of Well (completed as Oil, Gas or Dry Hole)  
Date well completed 19  
Application for plugging filed 19  
Application for plugging approved 19  
Plugging commenced 9/15/72 19  
Plugging completed 2/21/73 19  
Reason for abandonment of well or producing formation depleted.

If a producing well is abandoned, date of last production 19  
Was permission obtained from the Conservation Division or its agents before plugging was commenced? yes

Name of Conservation Agent who supervised plugging of this well Eves  
Producing formation Depth to top Bottom Total Depth of Well 4572 Feet  
Show depth and thickness of all water, oil and gas formations.

OIL, GAS OR WATER RECORDS

CASING RECORD

FORMATION	CONTENT	FROM	TO	SIZE	PUT IN	PULLED OUT
				8-5/8	273	none
				5 1/2"	1569	2117

Describe in detail the manner in which the well was plugged, indicating where the mud fluid was placed and the method or methods used in introducing it into the hole. If cement or other plugs were used, state the character of same and depth placed, from feet to feet for each plug set.

Checked hole, ran sand to 4320' and ran 5 sacks cement.  
Casing parted, pulled 75 joints. Allied pumped 8 sacks gel, 70 sacks cement, 7 sacks gel and 50 sacks cement to plug well.

PLUGGING COMPLETE.

RECEIVED  
STATE CORPORATION COMMISSION  
MAR 6 1973  
CONSERVATION DIVISION  
Wichita, Kansas

(If additional description is necessary, use BACK of this sheet)  
Name of Plugging Contractor KNIGHT CASING PULLING CO., INC.  
Address CHASE, KANSAS

STATE OF KANSAS, COUNTY OF RICE, ss.  
NOEL J. KNIGHT (employee of owner) or (owner or operator) of the above-described well, being first duly sworn on oath, says: That I have knowledge of the facts, statements, and matters herein contained and the log of the above-described well as filed and that the same are true and correct. So help me God.

(Signature) Noel Knight  
CHASE, KANSAS  
(Address)

Subscribed and Sworn to before me this 1st day of March, 1973

My commission expires  
MARGARET  
NOTARY  
Rice County, Kansas  
My Commission Expires  
Feb. 15, 1975

Margaret Melaker  
Notary Public.

Sunray DX Oil Company  
Tulsa, Oklahoma

3 October 1965  
Wichita, Kansas

15.083.30076.00.00

Drlg. Contractor: Stickle Drilling Co.  
Date Commenced : 9 September 1965  
Date Completed : 6 October 1965

Oppy No. 4  
NW NE 19-22S-22W  
Hodgeman County, Kansas


DRILLER'S LOG

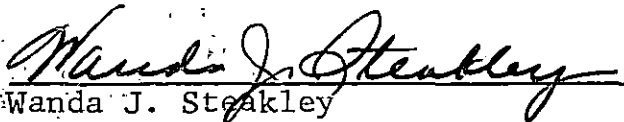
Depth figures indicate base of formation:

Shale and shells	274
Shale	450
Shale and shells	1420
Shale	1780
Shale and shells	2070
Shale and lime	2650
Lime and shale	3375
Shale and lime	3528
Shale and chalk	3690
Lime and shale	4091
Lime	4222
Lime and chert	4292
Lime	4515
Lime and chert	4539
Lime	4563
Lime and chert	4571
Chert	4572 TD

RECEIVED  
STATE CORPORATION COMMISSION  
AUG 29 1972  
CONSERVATION DIVISION  
Wichita, Kansas

I, Clifford M. Smith, hereby certify that to the best of my knowledge and belief, the above is a true and complete Driller's Log of the Sunray DX Oil Company's Oppy #4, NW NE 19-22S-22W, Hodgeman County, Kansas.

  
Clifford M. Smith

  
Wanda J. Steakley  
My Commission expires 16 January 1966