

~~15.083-20898-00-00~~

STATE OF KANSAS
STATE CORPORATION COMMISSION
200 Colorado Derby Bldg.
Wichita, Kansas 67202

Form CP-4
Rev. 12-15-80

WELL PLUGGING RECORD

Give All Information Completely
Make Required Affidavit

COUNTY Hodgeman SEC. 11 TWP. 22S RGE. 22W E/W
Location as in quarters or footage from lines:
C SE NW

Lease Owner Woolsey Petroleum Corporation
Lease Name Loren Well No. 1
Office Address Suite 400, 300 West Douglas, Wichita, Kansas 67202
Character of Well (Completed as Oil, Gas or Dry Hole): Dry Hole
Date Well Completed October 3, 1981
Application for plugging filed October 3, 1981
Plugging commenced October 3, 1981
Plugging completed October 3, 1981
Reason for abandonment of well or producing formation DRY HOLE

Locate Well
correctly on above
Section Platt.

Was permission obtained from the Conservation Division or it's
Agent's before plugging was commenced? YES

Name of Conservation Agent who supervised plugging of this well Steve Durrant
Producing formation _____ Depth to top _____ bottom _____ T.D. 4,548'
Show depth and thickness of all water, oil and gas formations.

OIL, GAS OR WATER RECORDS Casing Record

Formation	Content	From	To	Size	Put in	Pulled Out
				8-5/8"	558'	

Describe in detail the manner in which the well was plugged, indicating where the mud
fluid was placed and the method or methods used in introducing it into the hold. If cement
or other plugs were used, state the character of same and depth placed, from _____ feet
to _____ feet for each plug set.

Mud to 900', 70 sx cement
Mud to 540', 40 sx cement
Mud to 40', plug, 1/4 sx hulls,
10 sx cement 10-14-81
5 sx cement in rathole

RECEIVED
STATE CORPORATION COMMISSION

OCT 14 1981

CONSERVATION DIVISION
Wichita, Kansas

(If additional description is necessary, use BACK of this sheet)
Name of Plugging Contractor _____

STATE OF Kansas COUNTY OF Sedgwick, ss.
Donald E. Hunt (employee of owner) or (~~owner or operator~~) of the
above-described well, being first duly sworn on oath, says: That I have knowledge of the
facts, statements, and matters herein contained and the log of the above-described well as
filed and that the same are true and correct. So help me God.

(Signature) Donald E. Hunt
Suite 250, 200 W. Douglas, Wichita, KS
(Address)

SUBSCRIBED AND SWORN TO before me this 9th day of October, 1981



Sue Anne Kelley
Sue Anne Kelley Notary Public.

KANSAS

WELL COMPLETION REPORT AND DRILLER'S LOG

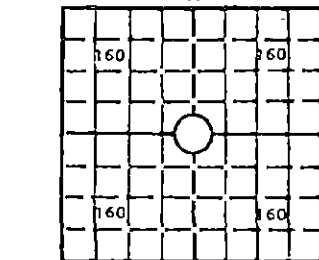
S. 11 T. 22S R. 22 W

Loc. C SE NW

County Hodgeman

API No. 15 — 083 — 20,898.00.00
County Number

640 Acres
N



Locate well correctly

Elev.: Gr. 2170'

DF _____ KB 2177'

Operator Woolsey Petroleum Corporation			
Address 300 W. Douglas Suite 400 Wichita, KS 67202			
Well No. 1	Lease Name Loren		
Footage Location feet from (N) (S) line _____ feet from (E) (W) line _____			
Principal Contractor Dunne-Gardner		Geologist Robert W. Smith	
Spud Date 9/22/81	Date Completed 10/03/81	Total Depth 4548'	P.B.T.D.
Directional Deviation		Oil and/or Gas Purchaser	

CASING RECORD

Report of all strings set — surface, intermediate, production, etc.

Purpose of string	Size hole drilled	Size casing set (in O.D.)	Weight lbs/ft.	Setting depth	Type cement	Sacks	Type and percent additives
Surface	12 1/4"	8 5/8"	24#	551'	Common HLC	150 150	3% cc, 2% Gel

LINER RECORD

PERFORATION RECORD

Top, ft.	Bottom, ft.	Sacks cement	Shots per ft.	Size & type	Depth interval

TUBING RECORD

Size	Setting depth	Packer set at

RECEIVED

STATE CORPORATION COMMISSION

ACID, FRACTURE, SHOT, CEMENT SQUEEZE RECORD

Amount and kind of material used

OCT 26 1981 Depth interval treated

CONSERVATION DIVISION
Wichita, Kansas

INITIAL PRODUCTION

Date of first production		Producing method (flowing, pumping, gas lift, etc.)			
RATE OF PRODUCTION PER 24 HOURS	Oil bbls.	Gas MCF	Water bbls.	Gas-oil ratio	CFPB
Disposition of gas (vented, used on lease or sold)			Producing interval(s)		

INSTRUCTIONS: As provided in KCC Rule 82-2-125, within 90 days after completion of a well, one completed copy of this Drillers Log shall be transmitted to the State Geological Survey of Kansas, 4150 Monroe Street, Wichita, Kansas 67209. Copies of this form are available from the Conservation Division, State Corporation Commission, 245 No. Water, Wichita, Kansas 67202. Phone AC 316-522-2206. If confidential custody is desired, please note Rule 82-2-125. Drillers Logs will be on an open file in the Oil and Gas Division, State Geological Survey of Kansas, Lawrence, Kansas 66044.

15.083.20989.00-00

DESIGNATE TYPE OF COMP.: OIL, GAS, DRY HOLE, SWDW, ETC.:

Operator Woolsey Petroleum Corporation

Well No. 1 Lease Name Loren Dry Hole

S 11 T 22 R 22 ^{SE} W C SE NW Hodgeman County, Kansas

WELL LOG

Show all important zones of porosity and contents thereof; cased intervals, and all drill-stem tests, including depth interval tested, cushion used, time tool open, flowing and shut-in pressures, and recoveries.

SHOW GEOLOGICAL MARKERS, LOGS RUN, OR OTHER DESCRIPTIVE INFORMATION.

FORMATION DESCRIPTION, CONTENTS, ETC.	TOP	BOTTOM	NAME	DEPTH
Stone Corral	1348'	+ 829'		
Heebner	3756'	-1579'		
Lansing	3813'	-1636'		
Iola	3981'	-1804'		
Fort Scott	4340'	-2166'		
Cherokee	4558'	-2184'		
<p>DST #1 4329-4366' (Fort Scott) 30-30-30-30 1st Op: VWB died 15" 2nd Op: NB Rec: 25' M SIP 877-784#</p> <p>DST #2 4376-4438' (Mississippian) 30-30-30-30 1st Op: VWB died 20" 2nd Op: NB Rec: 15' SOSM SIP 395-226#</p> <p>DST #3 4385-4438' (Osage) 30-60-45-90 1st Op: SB 2nd Op: SB Rec: 2050' SW SIP 1399-1379#</p>				

RECEIVED
STATE CORPORATION COMMISSION
OCT 20 1981
CONSERVATION DIVISION
Wichita, Kansas

USE ADDITIONAL SHEETS, IF NECESSARY, TO COMPLETE WELL RECORD.

Date Received	<i>Ronald J. Miller</i>
	Signature
	Ronald J. Miller, Operations Manager
	Title
	October 20, 1981
	Date

DRILLERS LOG

#1 LOREN
C SE NW Section 11-22S-22W
Hodgeman County, Kansas

OPERATOR: WOOLSEY PETROLEUM CORPORATION
Suite 400, 300 West Douglas
Wichita, Kansas 67202

CONTRACTOR: DUNNE-GARDNER PETROLEUM, INC.
Suite 250, 200 West Douglas
Wichita, Kansas 67202

COMMENCED: September 22, 1981


COMPLETED: October 3, 1981

CASING RECORD: 8-5/8" @ 558' w/300 sx

<u>FROM</u>	<u>TO</u>	<u>DESCRIPTION</u>
0	563	Sand
563	690	Sand and shells
690	700	Blaine
700	815	Shale and shells
815	1235	Shale
1235	1285	Anhydrite
1285	1348	Sand and shale
1348	1386	Anhydrite
1386	2087	Sand and shale
2087	3130	Shale
3130	4089	Lime and shale
4089	4548	Lime
4548		Rotary total depth

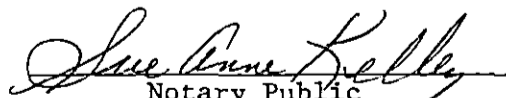
STATE OF KANSAS)
) ss
COUNTY OF SEDGWICK)


I hereby certify that the above is a true and correct log to the best of my knowledge and belief.


Donald E. Hunt

Subscribed and sworn to before me this 9th day of October, 1981.

My appointment expires:
July 16, 1985


Notary Public



RECEIVED
STATE CORPORATION COMMISSION

OCT 14 1981

CONSERVATION DIVISION
Wichita, Kansas