

STATE CORPORATION COMMISSION OF KANSAS  
OIL & GAS CONSERVATION DIVISION  
WELL COMPLETION OR RECOMPLETION FORM  
ACO-1 WELL HISTORY  
DESCRIPTION OF WELL AND LEASE

Operator: License # 5693  
Name W. L. Hartman Trust  
Address P. O. Box 54  
City/State/Zip Wichita, KS 67201

Purchaser Permian Corp.

Operator Contact Person Kathryn Ann Rogers  
Phone 316-682-4568

Contractor: License # NA  
Name H. & H. Drilling

Wellsite Geologist R. L. Schmidlapp  
Phone Deceased

Designate Type of Completion  
 New Well  Re-Entry  Workover  
 Oil  SWD  Temp Abd  
 Gas  Inj  Delayed Comp.  
 Dry  Other (Core, Water Supply etc.)

If OWO: old well info as follows:  
Operator  
Well Name  
Comp. Date Old Total Depth

WELL HISTORY

Drilling Method:  
 Mud Rotary  Air Rotary  Cable  
10-9-53 11-17-53 11-24-53  
Spud Date Date Reached TD Completion Date  
4905 4432  
Total Depth PBTD

Amount of Surface Pipe Set and Cemented at 265 feet  
Multiple Stage Cementing Collar Used? Yes No  
If yes, show depth set feet  
If alternate 2 completion, cement circulated  
from feet depth to w/SX cmt  
Cement Company Name  
Invoice #

API NO. 15-NA  
County Finney  
SW SW SW Sec 25 Twp 22S Rge 23 East West

330 Ft North from Southeast Corner of Section  
4950 Ft West from Southeast Corner of Section  
(Note: Locate well in section plat below)

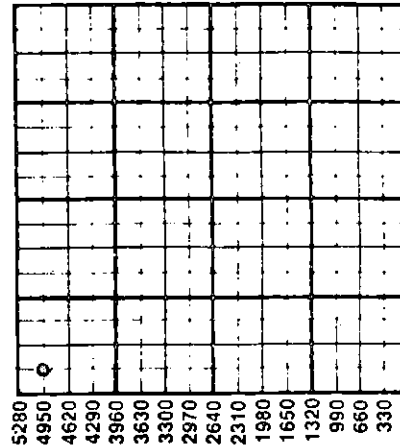
Lease Name Holsted-Thomason Well # 1

Field Name Wildcat

Producing Formation Marmaton

Elevation: Ground 2865 KB 2870

Section Plat



5280  
4950  
4620  
4290  
3960  
3630  
3300  
2970  
2640  
2310  
1980  
1650  
1320  
990  
660  
330

WATER SUPPLY INFORMATION

Disposition of Produced Water: Disposal  
Docket # Repressuring

Questions on this portion of the ACO-1 call:

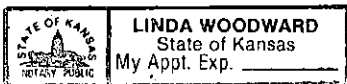
Water Resources Board (913) 296-3717  
Source of Water:  
Division of Water Resources Permit #  
Groundwater Ft North from Southeast Corner (Well) Ft West from Southeast Corner of Sec Twp Rge East West  
Surface Water Ft North from Southeast Corner (Stream, pond etc) Ft West from Southeast Corner Sec Twp Rge East West  
Other (explain) (purchased from city, R.W.D. #)

INSTRUCTIONS: This form shall be completed in triplicate and filed with the Kansas Corporation Commission, 200 Colorado Derby Building, Wichita, Kansas 67202, within 120 days of the spud date of any well. Rule 82-3-130, 82-3-107 and 82-3-106 apply. Information on side two of this form will be held confidential for a period of 12 months if requested in writing and submitted with the form. See rule 82-3-107 for confidentiality in excess of 12 months. One copy of all wireline logs and drillers time log shall be attached with this form. Submit CP-4 form with all plugged wells. Submit CP-111 form with all temporarily abandoned wells.

All requirements of the statutes, rules and regulations promulgated to regulate the oil and gas industry have been fully complied with and the statements herein are complete and correct to the best of my knowledge.

Signature Kathryn A. Rogers  
Title Geologist Date 6-3-87

Subscribed and sworn to before me this 3rd day of June 1987  
Notary Public Linda Woodward  
Date Commission Expires 10-16-90



K.C.C. OFFICE USE ONLY  
F Letter of Confidentiality Attached  
C Wireline Log Received  
C Drillers Timelog Received  
Distribution  
KCC RECEIVED  
KCS STATE CORPORATION COMMISSION  
NGPA Other (Specify)  
JUN 5 1987  
CONSERVATION DIVISION  
Form ACO-1 (5-86)

CONFIDENTIAL

6-5-87

Sec. 25 Twp. 22S Rge. 23E

Operator Name W. L. Hartman Trust Lease Name Holsted-Thomason Well #.....

Sec. 25 Twp. 22S Rge. 23  East  West County Finney

WELL LOG

INSTRUCTIONS: Show important tops and base of formations penetrated. Detail all cores. Report all drill stem tests giving interval tested, time tool open and closed, flowing and shut-in pressures, whether shut-in pressure reached static level, hydrostatic pressures, bottom hole temperature, fluid recovery, and flow rates if gas to surface during test. Attach extra sheet if more space is needed. Attach copy of log.

Drill Stem Tests Taken  Yes  No  
 Samples Sent to Geological Survey  Yes  NoUnk.  
 Cores Taken  Yes  No

Formation Description  
 Log  Sample

Name	Top	Bottom
Marmaton	4350	-1480
Cherokee	4488	-1618
Mississippi	4704	-1834

4435-60. Open 1 hr. Recovered 120' mud cut oil. FP 40-130. BHP 1090/15 mins.

CASING RECORD <input type="checkbox"/> New <input type="checkbox"/> Used							
Report all strings set-conductor, surface, intermediate, production, etc.							
Purpose of String	Size Hole Drilled	Size Casing Set (In O.D.)	Weight Lbs/Ft.	Setting Depth	Type of Cement	#Sacks Used	Type and Percent Additives
Surface		10-3/4"		265		175	2% CC
Production		5 1/2"		4670		150	
PERFORATION RECORD				Acid, Fracture, Shot, Cement Squeeze Record			
Shots Per Foot	Specify Footage of Each Interval Perforated			(Amount and Kind of Material Used)		Depth	
3	4442-50			500 gals. acid			
TUBING RECORD				Liner Run	<input type="checkbox"/> Yes <input type="checkbox"/> No		
Date of First Production	Producing Method						
11-24-53	<input type="checkbox"/> Flowing <input checked="" type="checkbox"/> Pumping <input type="checkbox"/> Gas Lift <input type="checkbox"/> Other (explain).....						
Estimated Production Per 24 Hours	Oil	Gas	Water	Gas-Oil Ratio	Gravity		
	10 Bbls	MCF	Bbls	CFPB			

METHOD OF COMPLETION

Production Interval

Disposition of gas:  Vented  Open Hole  Perforation  
 Sold  Other (Specify) .....  
 Used on Lease  Dually Completed .....  
 Commingled .....

CERTIFIED DRILLER'S LOG

COMPANY: W. L. HARTMAN LEASE: HOLSTED-THOMASON #1  
 CONTRACTOR: H & H DRILLING COMPANY LOCATION: SW SW SW  
 25-22-33W  
 Finney County, Kansas  
 COMMENCED: 10-9-53  
 COMPLETED: 11-16-53 CASING RECORD:  
 265' of 10-3/4", cemented with 175 sacks.  
 4670' of 5-1/2", cemented with 150 sacks.  
 ELEVATION: 2870 RB  
 POTENTIAL:

FORMATIONDEPTH


Sand & Shale	0 - 978
Red Bed, Shale & Shells	978 - 1345
Shale & Shells	1345 - 1480
Salt	1480 - 1650
Shale & Lime	1650 - 1725
Red Bed	1725 - 1985
Shale & Lime	1985 - 2387
Lime	2387 - 2535
Lime & Shale	2535 - 2612
Lime	2612 - 3542
Lime & Shale	3542 - 3802
Lime	3802 - 4620
Shale	4620 - 4624
Lime	4624 - 4665
Shale	4665 - 4672
Lime	4672 - 4826
Lime & Chert	4826 - 4841
Lime	4841 - 4905
RTD	4905

I hereby certify that this is a true and correct copy of the above log to the best of my knowledge.

  
 R. E. HARTMAN

STATE OF KANSAS )  
 COUNTY OF SEDGWICK ) SS

Subscribed and sworn to before me this 21st day of Nov., 1953

  
 Ella Press  
 Notary Public

My Commission Expires: August 25, 1956

JUN 22 1987

DIVISION  
 Kansas