

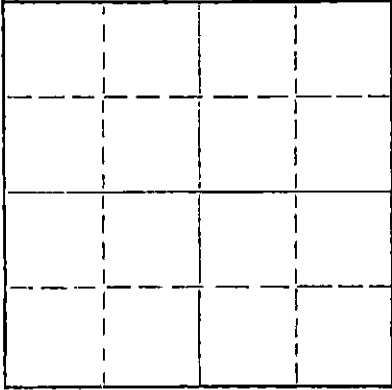
STATE OF KANSAS  
STATE CORPORATION COMMISSION

Form CP-4

Give All Information Completely  
Make Required Affidavit  
Mail or Deliver Report to:  
Conservation Division  
State Corporation Commission  
P. O. Box 17027  
Wichita, Kansas 67217  
NORTH

WELL PLUGGING RECORD

Hodgeman County, Sec. 19 Twp. 22 Rge. 22 (E) (W)  
Location as "NE/CNW%SW%" or footage from lines C NE SE  
Lease Owner Specter Pipe & Supply Co., Inc.  
Lease Name Percoco Well No. 2  
Office Address Box 169 Russell, Kansas  
Character of Well (completed as Oil, Gas or Dry Hole) \_\_\_\_\_  
Date well completed 7-16-62 19\_\_\_\_  
Application for plugging filed May 14, 1973 19\_\_\_\_  
Application for plugging approved May 17, 1973 19\_\_\_\_  
Plugging commenced 7/17 19 73  
Plugging completed 8/9 19 73  
Reason for abandonment of well or producing formation depleted



Locate well correctly on above Section Plat

If a producing well is abandoned, date of last production \_\_\_\_\_ 19\_\_\_\_  
Was permission obtained from the Conservation Division or its agents before plugging was commenced? Yes

Name of Conservation Agent who supervised plugging of this well Edgar Eves  
Producing formation Kindershook Depth to top 4630 Bottom 4645 ft. Total Depth of Well 4646 Feet  
Show depth and thickness of all water, oil and gas formations.

OIL, GAS OR WATER RECORDS

CASING RECORD

FORMATION	CONTENT	FROM	TO	SIZE	PUT IN	PULLED OUT
				8 5/8"	262	0
				5 1/2"	4645'	3418'

Describe in detail the manner in which the well was plugged, indicating where the mud fluid was placed and the method or methods used in introducing it into the hole. If cement or other plugs were used, state the character of same and depth placed, from \_\_\_\_\_ feet to \_\_\_\_\_ feet for each plug set.  
Filled with sand from 4646' to 4610'. Run 5 sacks cement from 4610' to 4580'.  
Pumped 6 sacks gel mud & 120 sacks cement to plug well.


RECEIVED  
STATE CORPORATION COMMISSION  
AUG 17 1973  
CONSERVATION DIVISION  
Wichita, Kansas

(If additional description is necessary, use BACK of this sheet)  
Name of Plugging Contractor Glenn's Pipe Pulling Co.  
Address Box 156 Ellinwood, Kansas 67526

STATE OF Kansas, COUNTY OF Russell, ss.  
Specter Pipe & Supply, Inc. (employee of owner) or (owner or operator) of the above-described well, being first duly sworn on oath, says: That I have knowledge of the facts, statements, and matters herein contained and the log of the above-described well as filed and that the same are true and correct. So help me God.

(Signature) [Signature]  
Russell, Kansas (Address)

Subscribed and sworn to before me this 16th day of August, 19 73  
My commission expires 9-13-76  
Kenneth J. Nuss  
Kenneth J. Nuss Notary Public.



15-083-10278-0000

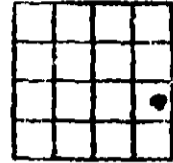
WELL LOG BUREAU—KANSAS GEOLOGICAL SOCIETY  
508 East Murdock, Wichita, Kansas

Company- SUNRAY OX OIL COMPANY  
Farm- Percoco No. 2

SEC. 19 T. 22 R. 22W  
C NE SE

Total Depth. 4646'  
Comm. 7-4-62 Comp. 7-16-62  
Shot or Treated.  
Contractor. Garvey Drilling Company  
Issued. 11-10-62

County Hodgeman  
KANSAS



Elevation. 2310' DE

Production. 50 BOPD, 47% WTR.

CASING:

8 5/8" 262' cem w/200 sx.  
5 1/2" 4645' cem w/100 sx.

Figures Indicate Bottom of Formations.

post rock & shale	131
shale	263
shale & red bed	820
Blaine anhydrite	838
shale & shells	1456
anhydrite	1490
shale & shells w/line streaks	2277
shale & lime	2437
lime	2700
lime & shale	2905
shale & lime	3160
shale & chalky lime	3325
lime & shale	3386
shale & lime	3940
lime	4255
lime & shale	4399
lime	4439
lime & shale	4539
lime	4646
Total Depth	

TOPS: LOG

Heebner	3858
Toronto	3876
Douglas	3882
Lansing	3918
Base Kansas City	4216
Marmaton	4290
Fort Scott	4378
Cherokee	4438
M. Osage	4540
Kinderhook	4630

RECEIVED  
STATE CORPORATION COMMISSION  
MAY 17 1973  
CONSERVATION DIVISION  
Wichita, Kansas