

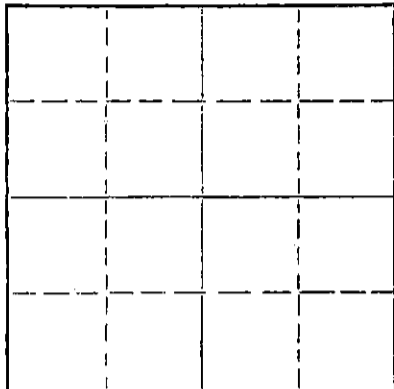
STATE OF KANSAS  
STATE CORPORATION COMMISSION

Form CP-4

Give All Information Completely  
Make Required Affidavit  
Mail or Deliver Report to:  
Conservation Division  
State Corporation Commission  
P. O. Box 17027  
Wichita, Kansas 67217  
NORTH

WELL PLUGGING RECORD

Hodgeman County, Sec. 19 Twp. 22 Rge. 22 (E) (W)  
Location as "NE/CNW/SW" or footage from lines C NW SE  
Lease Owner Specter Pipe & Supply Co., Inc.  
Lease Name Percoco Well No. 1  
Office Address Box 159 Russell, Kansas  
Character of Well (completed as Oil, Gas or Dry Hole) \_\_\_\_\_  
Date well completed 5-19-62 19\_\_\_\_  
Application for plugging filed May 14, 1973 19\_\_\_\_  
Application for plugging approved May 17, 19\_\_\_\_  
Plugging commenced 7/26 1973  
Plugging completed 8/9 1973  
Reason for abandonment of well or producing formation depleted



Locate well correctly on above  
Section Plat

If a producing well is abandoned, date of last production \_\_\_\_\_ 19\_\_\_\_  
Was permission obtained from the Conservation Division or its agents before plugging was commenced? Yes

Name of Conservation Agent who supervised plugging of this well Edgar Eves  
Producing formation Mississippi Depth to top 4539 Bottom 4669 Total Depth of Well 4670 Feet  
Show depth and thickness of all water, oil and gas formations.

OIL, GAS OR WATER RECORDS

CASING RECORD

FORMATION	CONTENT	FROM	TO	SIZE	PUT IN	PULLED OUT
				8 5/8"	240'	0
				5 1/2"	4669'	419'

Describe in detail the manner in which the well was plugged, indicating where the mud fluid was placed and the method or methods used in introducing it into the hole. If cement or other plugs were used, state the character of same and depth placed, from \_\_\_\_\_ feet to \_\_\_\_\_ feet for each plug set.

Filled with sand from 4670' to 4630'. Run 5 sacks cement from 4630' to 4600'.  
Set plug at 2660'. Filled with sand from 2660' to 2630'.  
Pumped 6 sacks gel mud & 120 sacks cement to plug well.


RECEIVED  
STATE CORPORATION COMMISSION  
AUG 17 1973  
CONSERVATION DIVISION  
Wichita, Kansas

(If additional description is necessary, use BACK of this sheet)  
Name of Plugging Contractor Glenn's Pipe Pulling Co.  
Address Box 156 Ellinwood, Kansas 67526

STATE OF Kansas, COUNTY OF Russell, ss.  
Specter Pipe & Supply, Inc. (employee of owner) or (owner or operator) of the above-described well, being first duly sworn on oath, says: That I have knowledge of the facts, statements, and matters herein contained and the log of the above-described well as filed and that the same are true and correct. So help me God.

(Signature) [Signature]  
(Address) Wichita, Kansas

Subscribed and sworn to before me this 16th day of August, 19 73  
My commission expires 9-13-76  
Kenneth J. Nuss  
Kenneth J. Nuss Notary Public.



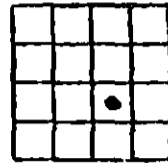
WELL LOG BUREAU--KANSAS GEOLOGICAL SOCIETY  
508 East Murdock, Wichita, Kansas

Company- SUNRAY DX OIL CO.  
Farm- Theima Percoco No. 1

SEC. 19 T. 22 R. 22W  
C NW SE

Total Depth. - 4670'  
Comm. 5-8-62 Comp. 5-19-62  
Shot or Treated.  
Contractor. Stickle Drilling Co.  
Issued. 9-29-62

County Hodgeman  
KANSAS



Elevation. 2328' DF

Production. 55 BOPD

CASING:  
8" 240' cem w/175 sk.  
5" 4669'

Figures Indicate Bottom of Formations.

sand & shale	243
red bed & clay	315
red bed, sand & shale	1375
red bed & shale	1910
red bed	2265
shale & shells	2435
shale & lime	2585
lime & shale	2705
lime	2805
shale & lime	3061
lime & shale	3205
shale & lime	3482
lime & shale	3625
shale & lime	3890
lime	4055
lime & shale	4220
shale & lime	4305
lime & shale	4365
lime	4670
Total Depth	

TOPS: SCOUT	
Stone Corral	1473
Heebner	3860
Lansing	3918
Base Kansas City	4216
Marmaton	4292
Cherokee	4434
Mississippi	4539

RECEIVED  
STATE CORPORATION COMMISSION  
MAY 17 1963  
CONSERVATION DIVISION  
Wichita, Kansas