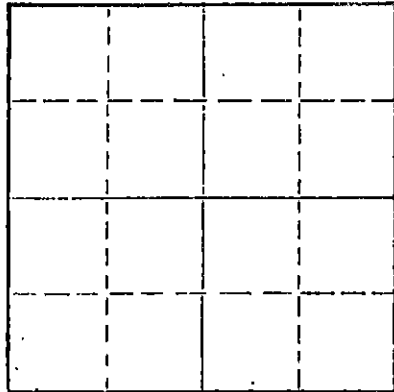


STATE OF KANSAS
STATE CORPORATION COMMISSION

Form CP-4

Give All Information Completely
Make Required Affidavit
Mail or Deliver Report to:
Conservation Division
State Corporation Commission
P. O. Box 17027
Wichita, Kansas 67217
NORTH

WELL PLUGGING RECORD



Hodgman County, Sec. 15 Twp. 22 Rge. 22 (E) (W)
SW SW
Location as "NE/CNW/SE/SW" or footage from lines _____
Lease Owner Braden Deem, Inc.
Lease Name Jacelyn Jmy #1 Well No. _____
Office Address Wichita, Kansas 67202
Character of Well (completed as Oil, Gas or Dry Hole) _____
Date well completed _____ 19____
Application for plugging filed _____ 19____
Application for plugging approved _____ 19____
Plugging commenced 10/18/72 _____ 19____
Plugging completed 2/21/73 _____ 19____
Reason for abandonment of well or producing formation depleted.

If a producing well is abandoned, date of last production _____ 19____
Was permission obtained from the Conservation Division or its agents before plugging was commenced? yes

Name of Conservation Agent who supervised plugging of this well Yes
Producing formation _____ Depth to top _____ Bottom _____ Total Depth of Well 4443 Feet
Show depth and thickness of all water, oil and gas formations.

OIL, GAS OR WATER RECORDS

CASING RECORD

| FORMATION | CONTENT | FROM | TO | SIZE | PUL IN | PULLED OUT |
|-----------|---------|------|----|-------|--------|------------|
| | | | | 8-5/8 | 256 | none |
| | | | | 5 1/2 | 1123 | 3531 |
| | | | | | | |
| | | | | | | |
| | | | | | | |
| | | | | | | |
| | | | | | | |

Describe in detail the manner in which the well was plugged, indicating where the mud fluid was placed and the method or methods used in introducing it into the hole. If cement or other plugs were used, state the character of same and depth placed, from _____ feet to _____ feet for each plug set.

Checked hole, sanded hole to 4410' and set 5 sacks cement.
Shot pipe at 3554', 3453', pulled 107 joints. Allied pumped
8 sacks gel, 70 sacks cement, 7 sacks gel and 50 sacks cement
to plug well.

PLUGGING COMPLETE.

RECEIVED
STATE CORPORATION COMMISSION
MAR 12 1973
CONSERVATION DIVISION
Wichita, Kansas

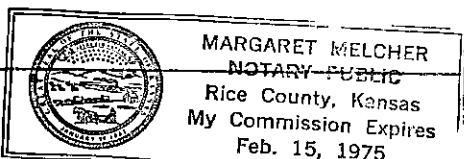
(If additional description is necessary, use BACK of this sheet)
Name of Plugging Contractor WOTH CASING PULLING
Address CHASE, KANSAS

STATE OF KANSAS, COUNTY OF RICE, ss.
WALTER WOTH (employee of owner) or (owner or operator) of the above-described well, being first duly sworn on oath, says: That I have knowledge of the facts, statements, and matters herein contained and the log of the above-described well as filed and that the same are true and correct. So help me God.

(Signature) Walter Woth
CHASE, KANSAS
(Address)

Subscribed and sworn to before me this 1st day of March, 19 73

My commission expires _____



Margaret Melcher
Notary Public.

Sunray DX Oil Company
Tulsa, Oklahoma

Tulsa, Oklahoma
April 18, 1963

Contractor: Stickle Drilling Company
Date Commenced: April 5, 1963
Date Completed: April 14, 1963

Joycelyn Ewy No. 1
SW SW Sec. 15-22S-22W
Hodgeman County, Kans.

DRILLER'S LOG

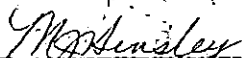
Depth Figures Indicate Base of Formation:

| | |
|------------------------------|---------|
| Clay | 75 |
| Shale | 257 |
| Red bed | 740 |
| Sand | 970 |
| Shale | 1940 |
| Shale and lime | 2430 |
| Lime and shale | 2575 |
| Lime | 2760 |
| Shale and lime | 3175 |
| Shale, lime and chalk | 3310 |
| Chalky lime and shale | 3475 |
| Shale and lime | 3618 |
| Chalk and lime | 3850 |
| Lime | 4430 TD |
| TD corrected by Electric Log | 4427 |

RECEIVED
STATE CORPORATION COMMISSION
MAY 29 1972
CONSERVATION DIVISION
Wichita, Kansas

I, Fred E. Stickle, hereby certify the above to be a true and complete Driller's Log of Sunray DX Oil Company's Joycelyn Ewy No. 1, SW SW Section 15-22S-22W, Hodgeman County, Kansas.


FRED E. STICKLE


Notary Public

My Commission Expires January 11, 1967