


WELL PLUGGING RECORD

Give All Information Completely
Make Required Affidavit
Mail or Deliver Report to:
Conservation Division
State Corporation Commission
212 No. Market
Wichita, Kansas

Hodgeman County, Sec. 27 Twp. 22 Rge. 22 (E) W (W)

Location as "NE/CNW/SW" or footage from lines C NE NW
Lease Owner Cities Service Oil Company
Lease Name Hann "C" Well No. 1
Office Address Box 308, Great Bend, Kansas 67530
Character of Well (completed as Oil, Gas or Dry Hole) Oil
Date well completed April 19 1963
Application for plugging filed November 25 1970
Application for plugging approved November 30 1970
Plugging commenced December 29 1970
Plugging completed January 15 1971
Reason for abandonment of well or producing formation Uneconomical



Locate well correctly on above Section Plat

If a producing well is abandoned, date of last production 19
Was permission obtained from the Conservation Division or its agents before plugging was commenced? Yes

Name of Conservation Agent who supervised plugging of this well Edgar Eves
Producing formation Mississippi Depth to top 4427' Bottom 4437' Total Depth of Well 4437' Feet
Show depth and thickness of all water, oil and gas formations.

OIL, GAS OR WATER RECORDS

CASING RECORD

FORMATION	CONTENT	FROM	TO	SIZE	PUT IN	PULLED OUT
				8-5/8"	254'	None
				5-1/2"	4427'	2630.24'

Describe in detail the manner in which the well was plugged, indicating where the mud fluid was placed and the method or methods used in introducing it into the hole. If cement or other plugs were used, state the character of same and depth placed, from _____ feet to _____ feet for each plug set.


Sand	- 4437-4400'
5 Sacks Cement	- 4400-4360'
Mud	- 4360- 510'
25 Sacks Gel & 3 Sacks Hulls	- 510- 500'
150 Sacks Common Cement	- 500- 0'

RECEIVED
STATE CORPORATION COMMISSION
JAN 21 1971
CONSERVATION DIVISION
Wichita, Kansas

(If additional description is necessary, use BACK of this sheet)
Name of Plugging Contractor Southwest Casing Pulling Company
Address Box 364, Great Bend, Kansas 67530

STATE OF Kansas COUNTY OF Barton, ss.
W. J. Devanay (employee of owner) or (owner or operator) of the above-described well, being first duly sworn, on oath, says: That I have knowledge of the facts, statements, and matters herein contained and the log of the above-described well as filed and that the same are true and correct. So help me God.

(Signature) [Signature]
Box 308, Great Bend, Kansas 67530
(Address)



Subscribed and sworn to before me this 20th day of January 1971
[Signature] Notary Public.
My commission expires June 3, 1973

DRILLER'S LOG

RECEIVED
STATE CORPORATION COMMISSION
NOV 30 1970
CONSERVATION DIVISION
Wichita, Kansas

Imperial Oil Company
780 Fourth National Building
Wichita, Kansas

Hann "C" No. 1
C NE NW Sec: 27-22S-22W
Hodgeman County, Kansas

Total Depth: 4437'

Elevation: 2191 K.B.

Commenced: 4/3/63 Completed: 4/14/63

Contractor: Imperial Oil of Kansas, Inc.
Wichita, Kansas


Casing Record: Set 8-5/8" surface pipe at 254 with 225 sacks cement.
Set 5-1/2" production pipe at 4427' with 150 sacks Pozmix.

Figures indicate bottom of formations:

		<u>Tops</u>	
Shale & Sand	255'	Heebner	3755 (-1564)
Shale & Shells	710'	Lansing	3839 (-1648)
Anhydrite	720'	B/Kansas City	4157 (-1966)
Sand	995'	Cherokee Shale	4338 (-2147)
Shale & Shells	1339'	Mississippi (Osage)	4418 (-2227)
Anhydrite	1377'		
Shale & Shells	1745'		
Lime & Shale	3935'		
Lime	4415'		
Lime & Chert	4437'		

We hereby certify this to be a correct and accurate log of the above described well, as shown on the daily drilling reports.

IMPERIAL OIL COMPANY


Raymond R. Dombaugh

Subscribed and sworn to before me this 26th day of April, 1963.

My Commission Expires:

July 5, 1966


Bette J. Silcott, Notary Public