

STATE OF KANSAS  
STATE CORPORATION COMMISSION

WELL PLUGGING RECORD

Give All Information Completely  
Make Required Affidavit  
Mail or Deliver Report to  
Conservation Division  
State Corporation Comm.  
245 North Water  
Wichita, KS 67202

Hodgeman County, Sec. 24 Twp. 22S Rge. 23W ~~17~~W  
Location as "NE/CNW $\frac{1}{4}$ SW $\frac{1}{4}$ " or footage from lines  
C N/2 NW/4

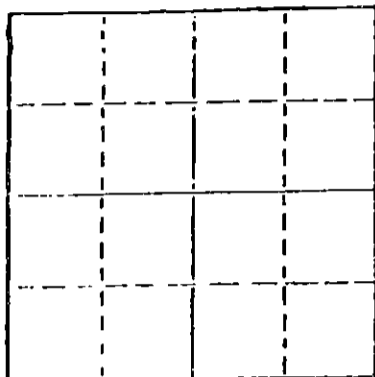
Lease Owner Larry G. Stephenson  
Lease Name Steinbring Well No. 1  
Office Address 340 Farm Credit Bank Bldg., Wichita, Ks. 67202  
Character of Well (Completed as Oil, Gas or Dry Hole) \_\_\_\_\_  
D & A

Date Well completed September 5, 1977  
Application for plugging filed September 5, 1977  
Application for plugging approved September 5, 1977  
Plugging commenced September 5, 1977  
Plugging completed September 5, 1977  
Reason for abandonment of well or producing formation \_\_\_\_\_  
D & A

If a producing well is abandoned, date of last production \_\_\_\_\_ 19\_\_\_\_

Was permission obtained from the Conservation Division or its agents before plugging was commenced? Yes

Name of Conservation Agent who supervised plugging of this well Clarence Thomas, Jr.  
Producing formation \_\_\_\_\_ Depth to top \_\_\_\_\_ Bottom \_\_\_\_\_ Total Depth of Well 1,592'  
Show depth and thickness of all water, oil and gas formations.



Locate well correctly on above Section Plat

OIL, GAS OR WATER RECORDS

CASING RECORD

FORMATION	CONTENT	FROM	TO	SIZE	PUT IN	PULLED OUT
				8 5/8"		-0-

Describe in detail the manner in which the well was plugged, indicating where the mud fluid was placed and the method or methods used in introducing it into the hold. If cement or other plugs were used, state the character of same and depth placed, from \_\_\_\_\_ feet to \_\_\_\_\_ feet for each plug set.

Plug @ 850' w/50 sx cement  
Plug @ 500' w/30 sx cement  
Plug @ 40' w/10 sx cement  
5 sx cement in rathole

RECEIVED  
SEP 14 1977  
CONSERVATION DIVISION  
WICHITA, KANSAS

9-14-77

(If additional description is necessary, use BACK of this sheet)

Name of Plugging Contractor Red Tiger Drilling Company  
1720 KSB&T Building, Wichita, Kansas 67202

STATE OF Kansas COUNTY OF Sedgwick, ss. contractor  
Gloria Fawcett (employee of ~~XXXXXX~~ ~~XXXXXX~~ ~~XXXXXX~~ ~~operator~~)


of the above-described well, being first duly sworn on oath, says: That I have knowledge of the facts, statements, and matters herein contained and the log of the above-described well as filed and that the same are true and correct. So help me God.

(Signature) Gloria Fawcett  
1720 KSB&T Building, Wichita, Kansas 67202  
(Address)

SUBSCRIBED AND SWORN TO before me this 12th day of September, 1977.

Joyce A. Hagermann  
Notary Public.

My commission expires \_\_\_\_\_



DRILLERS LOG

No. 1 Steinbring

CASING RECORD:  
8 5/8" @ 345'  
w/225 sx cement

COMPANY: Larry G. Stephenson  
CONTRACTOR: Red Tiger Drilling Company  
COMMENCED: August 25, 1977  
COMPLETED: September 5, 1977

DESCRIPTION:  
C N/2 NW/4  
Sec. 24-T22S-R23W  
Hodgeman County, Kansas

TOTAL DEPTH: 4,592'

ELEVATION: 2,332' GR

<u>FORMATION</u>	<u>FROM</u>	<u>TO</u>	<u>REMARKS</u>
Clay & Shale	0	192	
Shale	192	346	
Shale & Red Bed	346	891	
Blaine Anhydrite	891	905	
Shale	905	985	
Sand	985	1150	
Shale	1150	1780	
Shale & Lime	1780	2420	
Lime	2420	4592	
RTD		4592	

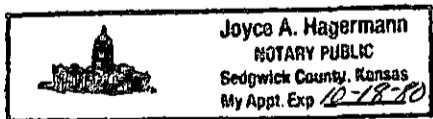
I certify that this is a true and correct copy of the above log to the best of my knowledge.

RED TIGER DRILLING COMPANY

Gloria Fawcett  
Gloria Fawcett

Subscribed and sworn to before me this 12th day of September, 1977.

Joyce A. Hagermann  
Notary Public



RECEIVED  
STATE OF KANSAS  
SEP 14 1977  
CONSERVATION DIVISION  
Wichita, Kansas