


STATE OF KANSAS
STATE CORPORATION COMMISSION
CONSERVATION DIVISION
P. O. BOX 17027
WICHITA, KANSAS 67217

FORM CP-4

WELL PLUGGING RECORD



Locate well correctly on above Section Plat

Pawnee County, Sec. 30 Twp 22S Rge. 17W ~~DEX~~ ~~XXX~~
Location as "NE/CNW&SW" or footage from lines NW NW
Lease Owner Mr. Icer Addis
Lease Name Chaddick Well No. 1
Office Address P.O. Box 8038, Wichita, Kansas 67208
Character of Well (completed as Oil, Gas or Dry Hole) Dry Hole
Date well completed May 29, 19 75
Application for plugging filed Verbal Application 19 75
Application for plugging approved Verbal Approval 19 75
Plugging commenced May 29, 19 75
Plugging completed May 29, 19 75
Reason for abandonment of well or producing formation _____

If a producing well is abandoned, date of last production _____ 19 _____
Was permission obtained from the Conservation Division or its agents before plugging was commenced? Yes

Name of Conservation Agent who supervised plugging of this well Leo F. Massey
Producing formation _____ Depth to top _____ Bottom _____ Total Depth of Well 4,440 Feet
Show depth and thickness of all water, oil and gas formations.

OIL, GAS OR WATER RECORDS

CASING RECORD

FORMATION	CONTENT	FROM	TO	SIZE	PUT IN	PULLED OUT
				8-5/8"	253'	None

Describe in detail the manner in which the well was plugged, indicating where the mud fluid was placed and the method or methods used in introducing it into the hole. If cement or other plugs were used, state the character of same and depth placed, from _____ feet to _____ feet for each plug set.

Filled hole with heavy rotary mud from 4,440 feet (rotary total depth) to 420 feet. Set plug at 420 feet and cemented with 50 sacks cement. Filled hole with heavy rotary mud from 420 feet to 240 feet. Set plug at 240 feet and cemented with 25 sacks cement. Filled hole with heavy rotary mud from 240 feet to 40 feet. Set solid plug at 40 feet and cemented to cellar with 10 sacks cement, two sacks cement in rat hole.

Plugging operations accomplished utilizing Sun Oil Well Cementing pump truck through 4 1/2 inch drill pipe.

Name of Plugging Contractor H-30, Inc.
Address 200 No. Main, Wichita, Kansas 67202


STATE OF Kansas COUNTY OF Sedgwick
Dean Britting, Agent (Employed by owner) ~~XXXXXX~~ ~~XXXXXXXXXX~~ of the above-described

well, being first duly sworn on oath, says: That I have knowledge of the facts, statements, and matters herein contained and the log of the above described well as filed and that the same are true and correct. So help me God.

(Signature) Dean Britting
200 No. Main, Wichita, Kansas 67202
(Address)

SUBSCRIBED AND SWORN to before me this 5th day of June, 19 75

My commission expires June 30, 1978
Elsie Willison Notary Public.



RECEIVED
STATE CORPORATION COMMISSION
JUN 6 1975
CONSERVATION DIVISION
WICHITA, KANSAS

6-6-75

15-145-20389-0000


KANSAS GEOLOGICAL SOCIETY
KANSAS WELL LOG BUREAU - KANSAS WELL SAMPLE BUREAU
KANSAS GEOLOGICAL SOCIETY BUILDING
508 EAST MURDOCK - WICHITA, KANSAS

COMPANY Icer Addis
FARM Chaddick NO. 1

SEC. 30 T. 21S R. 17W
LOC. NW NW

TOTAL DEPTH 4,440'
COMM. May 15, 1975 COMP. May 29, 1975
SHOT OR TREATED
CONTRACTOR H-30, Inc.
ISSUED

COUNTY Pawnee
KANSAS



CASING
20 10
15 8-5/8" 253' cemented w/175 sxs cement ELEVATION 2,099 KB
12 6
13 5

PRODUCTION

FIGURES INDICATE BOTTOM OF FORMATIONS

Sand and Shale	80'
Red Bed, Shale and Sand	1,158'
Anhydrite	1,179'
Shale	1,935'
Lime and Shale	2,373'
Lime	2,510'
Shale and Lime	2,755'
Lime and Shale	4,201'
Lime, Shale and Cert	4,440'
Rotary Total Depth	4,440'

I hereby certify the above and foregoing to be
a true and correct log of the above described
well as shown by the drilling reports.

H-30, INC.

Dean Britting
Dean Britting


State of Kansas }
County of Sedgwick } SS:

Subscribed and Sworn to before me a Notary Public
in and for said county and state this 5th. day of
June, 1975.

Elsie Willison
Elsie Willison -Notary Public

My Commission Expires:

June 30, 1978



RECEIVED
STATE COOPERATION COMMISSION
JUN 6 1975
CONSERVATION DIVISION
1111 W. 17th St. - K-6533