

STATE OF KANSAS
STATE CORPORATION COMMISSION

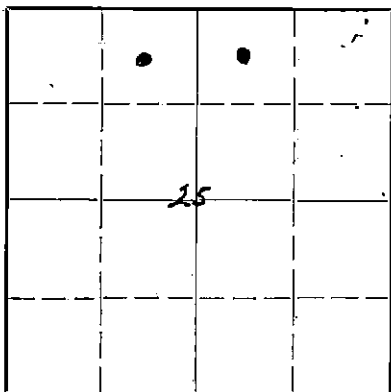
WELL PLUGGING RECORD

OR
FORMATION PLUGGING RECORD

Strike out upper line
when reporting plug-
ging off formations.

Give All Information Completely
Make Required Affidavit
Mail or Deliver Report to:
Conservation Division
State Corporation Commission
800 Bittling Building
Wichita, Kansas

NORTH



Locate well correctly on above
Section Plat

HARVEY County, Sec. *75* Twp. *22* Rge. *(E) 4* (W) *1*
Location as "NE¹/₄NW¹/₄SW¹/₄" or footage from lines *C. H. Hall of NE¹/₄*
Lease Owner *C. H. Carlock E. & P.*
Lease Name *SCHMIDT* Well No. *1*
Office Address *Wichita, Ks*
Character of Well (completed as Oil, Gas or Dry Hole) *Dry Hole*
Date well completed *3/17/44* 19
Application for plugging filed *yes* 19
Application for plugging approved *yes* 19
Plugging commenced *3/17/44* 19
Plugging completed *3/17/44* 19
Reason for abandonment of well or producing formation *Dry Hole*

If a producing well is abandoned, date of last production 19
Was permission obtained from the Conservation Division or its agents before plugging was commenced? *yes*

Name of Conservation Agent who supervised plugging of this well *RURAL DURKEE*
Producing formation *None* Depth to top Bottom Total Depth of Well Feet
Show depth and thickness of all water, oil and gas formations.

OIL, GAS OR WATER RECORDS


CASING RECORD

Formation	Content	From	To	Size	Put In	Pulled Out
		0	162	8 7/8		

Describe in detail the manner in which the well was plugged, indicating where the mud fluid was placed and the method or methods used in introducing it into the hold. If cement or other plugs were used, state the character of same and depth placed, from *150* feet to *290* feet for each plug set. *Top 4' Below surface to 25'*

Plugged in accordance with and under the supervision of State Corporation Commission agent, Mr Durkee.

4-6-44



(If additional description is necessary, use BACK of this sheet)
Correspondence regarding this well should be addressed to *Emory Dullinger*
Address *Box 1066, Hutchinson Kansas*

STATE OF *Kansas*, COUNTY OF *Perry*, SS.

(employee of owner) or (owner or operator) of the above-described well, being first duly sworn on oath, says: That I have knowledge of the facts, statements, and matters herein contained and the log of the above-described well as filed and that the same are true and correct. So help me God.

(Signature) *Emory Dullinger*
Box 1066, Hutchinson, Ks
(Address)

SUBSCRIBED AND SWORN to before me this *4* day of *April*, 19*44*

My commission expires *Apr. 2, 1945*
Emory Dullinger
Notary Public.

WELL LOG

SCHRAGG #1
 Sec 25-22-3w
 Harvey Co. Kans


0	23	Surface Clay
	70	Sand
	175	Shale
	760	Shale and Shells
	850	Sandy Lime
	950	Shale and Lime Shells
	1160	Lime
	1420	Shale
	2025	Lime and Shale
	2210	Lime
	2365	Shale
	2385	Lime
	2445	Shale
	2865	Lime
	2924	Shale
	2979	Lime and Shale
	3078	Shale
	3146	V.C. Shale
	3507	Miss Lime
	3558	Shale
	3560	Minor Sand
	3589	Lime (Top Hunton 3560')
	3675	Shale
	3707	Viola Lime
	3710	Simpson Sand (Oil show "odor") (Core 3710'-3713')
	3733	Shale and Sand
	3738	Sand
	3743	Lime
	3777	Shale and Sand
	3780	Lime
	3791	Sand
	3804	Arbuckle T. D.

Surface Pipe

Ran 178' 8 $\frac{1}{2}$ S. M. 8th Casing, cemented with 120 sacks Lehigh cement and 1 sack Dowflake, plug @ 170' 2-19-44

Certification

I, E. J. Shaffer Supt, of the Omar Drilling Co, swear that the above log to be true and exact to the best of my knowledge.



E. J. Shaffer
 E. J. Shaffer, Supt.

