


Sup.

15-079-20186-0000

STATE OF KANSAS
STATE CORPORATION COMMISSION
CONSERVATION DIVISION
P. O. BOX 17027
WICHITA, KANSAS 67217

FORM CP-4

WELL PLUGGING RECORD



Harvey County. Sec. 25 Twp. 22 Rge. 3 W (E) (W)

Location as "NE/CNW/SE" or footage from lines C NW SE

Lease Owner O. G. Harper

Lease Name Ediger Well No. I

Office Address 3409 East 28th Hutchinson, Kansas 67501

Character of Well (completed as Oil, Gas or Dry Hole) _____

Date well completed 12/11 1972

Application for plugging filed 10/16 1975

Application for plugging approved 10/17 1975

Plugging commenced 10/17 1975

Plugging completed 10/21 1975

Reason for abandonment of well or producing formation _____

If a producing well is abandoned, date of last production 10

Was permission obtained from the Conservation Division or its agents before plugging was commenced? yes

Name of Conservation Agent who supervised plugging of this well Hugh Scott

Producing formation _____ Depth to top _____ Bottom _____ Total Depth of Well 3733'

Show depth and thickness of all water, oil and gas formations.

OIL, GAS OR WATER RECORDS				CASING RECORD		
FORMATION	CONTENT	FROM	TO	SIZE	PUT IN	PULLED OUT
RECEIVED STATE CORPORATION COMMISSION						2494'
NOV 21 1975						
CONSERVATION DIVISION Wichita, Kansas						

Describe in detail the manner in which the well was plugged, indicating where the mud fluid was placed and the method or methods used in introducing it into the hole. If cement or other plugs were used, state the character of same and depth placed, from _____ feet to _____ feet for each plug set.

Plugged off bottom of hole with sand. ~~###~~

Bridge plug set at 3050'. Sand from 3050' to 2950'. Mudded hole to 210'. Set 10' of rock bridge. Dumped 25 sx of cement. Mudded hole to 40'. Made 10' of rock bridge. Dumped 10 sx of cement, filling to the bottom of the celler.

Pipe perf. at 3000'.

Name of Plugging Contractor Art Lamb Casing Pulling Inc. (If additional description is necessary, use BACK of this sheet)

Address 2809 King St. Hutchinson, Kansas 67501

STATE OF Kansas COUNTY OF Reno, ss.

(employee of owner) or (owner or operator) of the above-described well, being first duly sworn on oath, says: That I have knowledge of the facts, statements, and matters herein contained and the log of the above-described well as filed and that the same are true and correct. So help me God.

(Signature) _____
2809 King St. Hutchinson, Kansas 67501
(Address)

SUBSCRIBED AND SWORN TO before me this 21st day of October, 1975

My commission expires December 31, 1977 _____
Notary Public.

STATE OF KANSAS
STATE CORPORATION COMMISSION
CONSERVATION DIVISION
P. O. BOX 17027
WICHITA, KANSAS 67217

WELL PLUGGING RECORD

Harvey County, Sec. 25 Twp. 22 Rge. 3 W (E) (W)

Location as "NE/CNW/SE" or footage from lines C NW SE

Lease Owner O. G. Harper

Lease Name Ediger Well No. I

Office Address 3409 East 28th Hutchinson, Kansas 67501

Character of Well (completed as Oil, Gas or Dry Hole)

Date well completed 12/11 1972

Application for plugging filed 10/16 1975

Application for plugging approved 10/17 1975

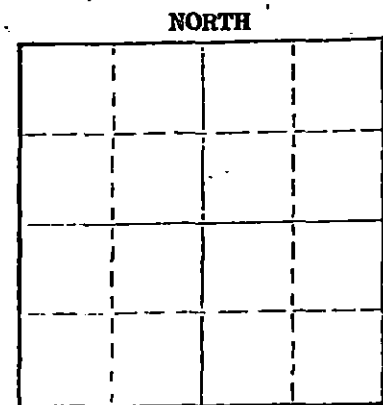
Plugging commenced 10/17 1975

Plugging completed 10/21 1975

Reason for abandonment of well or producing formation

If a producing well is abandoned, date of last production 19

Was permission obtained from the Conservation Division or its agents before plugging was commenced? yes



Locate well correctly on above Section Plot

Name of Conservation Agent who supervised plugging of this well Hugh Scott

Producing formation Depth to top Bottom Total Depth of Well 3733'

Show depth and thickness of all water, oil and gas formations.

OIL, GAS OR WATER RECORDS

CASING RECORD

FORMATION	CONTENT	FROM	TO	SIZE	PUT IN	PULLED OUT
				5 1/2"		2494'

Describe in detail the manner in which the well was plugged, indicating where the mud fluid was placed and the method or methods used in introducing it into the hole. If cement or other plugs were used, state the character of same and depth placed, from feet to feet for each plug set.

Plugged off bottom of hole with sand, ###
Bridge plug set at 3050'. Sand from 3050' to 2950'. Mudded hole to 210'. Set 10' of rock bridge. Dumped 25 sx of cement. Mudded hole to 40'. Made 10' of rock bridge. Dumped 10 sx of cement, filling to the bottom of the celler.
Pipe perf at 3000'.

(If additional description is necessary, use BACK of this sheet)

Name of Plugging Contractor Art Lamb Casing Pulling Inc.

Address 2809 King St. Hutchinson, Kansas 67501

STATE OF Kansas COUNTY OF Reno ss.


Art Lamb (employee of owner) or (owner or operator) of the above-described well, being first duly sworn on oath, says: That I have knowledge of the facts, statements, and matters herein contained and the log of the above-described well as filed and that the same are true and correct. So help me God.

(Signature) 2809 King St. Hutchinson, Kansas 67501 (Address)

SUBSCRIBED AND SWORN TO before me this 21st day of October 1975

My commission expires December 31, 1977 Notary Public

RECEIVED
STATE CORPORATION COMMISSION
OCT 24 1975
CONSERVATION DIVISION
WICHITA, KANSAS



Blackstone Drilling, Inc.

Box 455 • 523 West Kansas • Phone CH 1-1250

McPHERSON, KANSAS 67460

December 12, 1972

COMPANY: O. G. HARPER

CONTRACTOR: BLACKSTONE DRILLING, INC.

FARM: EDIGER #1

LOCATION: C NW SE, Sec. 25-22-3W,
Harvey County, Kansas

COMMENCED: November 29, 1972

COMPLETED: December 11, 1972

ELEVATION: 1422 K. B.

0	to	105	Sand
105	to	270	Blue Shale
270	to	670	Shale & Lime
670	to	980	Lime
980	to	1350	Lime & Shale
1350	to	1700	Shale & Lime
1700	to	1930	Lime & Shale
1930	to	2135	Lime
2135	to	2395	Lime & Shale
2395	to	2441	Shale & Lime
2441	to	2692	Lime
2692	to	3091	Lime & Shale
3091	to	3157	Shale
3157	to	3148	Lime
3148	to	3477	Mississippi
3477	to	3549	Lime & Shale
3549	to	3573	Lime
3573	to	3665	Shale
3665	to	3700	Viola
3700	to	3733	Simpson
		3733	T. D.

RECEIVED
STATE CORPORATION COMMISSION
OCT 17 1975
CONSERVATION DIVISION
Wichita, Kansas

Cut 12 1/4 inch hole to 180' and run 180 ft. of 3 5/8 inch surface pipe, cemented with 150 sacks at 130 ft., plug down at 12:30 P. M., November 29, 1972. Cut 7 7/8 inch hole to 3733 ft. and run 3733 ft. of 5 1/2 inch pipe, cemented with 200 sacks 1 foot off bottom at 3732 ft. Plug down at 12:00 noon, December 11, 1972.

TOPS: LANSING - 2437' BROWN KANSAS CITY - 2858' CHEROKEE - 3033'

 MISSISSIPPI - 3148' KINDERHOOK - 3514' GILMORE CITY - 3426'

 HUNTON - 3545' MAQUOKETA - 3573' VIOLA - 3665'

 SIMPSON - 3700'

Measurements taken from K. B.

CERTIFICATE

I, H. J. Plouffe, President of Blackstone Drilling, Inc. do hereby certify that the above and foregoing is a true and correct copy of log on your EDIGER #1, located on the C NW SE, Sec. 25-22-3W, Harvey County, Kansas as reflected by the files of Blackstone Drilling, Inc.

H. J. Plouffe
H. J. Plouffe, President

Subscribed and sworn to before me a Notary Public in and for McPherson County, Kansas this 12th day of December, 1972.



Johannes L. Schmidt
Johannes L. Schmidt - Notary Public

My Commission Expires: June 27, 1972.