

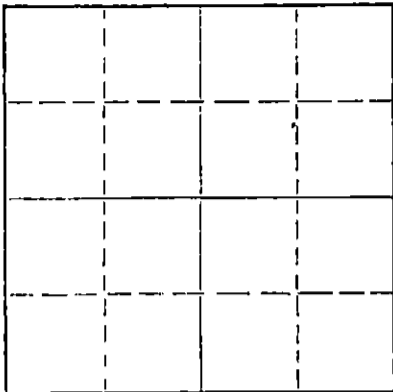
STATE OF KANSAS
STATE CORPORATION COMMISSION

Form CP-4

Give All Information Completely
Make Required Affidavit
Mail or Deliver Report to:
Conservation Division
State Corporation Commission
212 No. Market
Wichita, Kansas 67202

WELL PLUGGING RECORD

NORTH



Locate well correctly on above
Section Plat

Harvey County, Sec. 25, Twp. 22 Rge. 3 ~~XX~~ (W)
Location as "NE/CNW%SW%" or footage from lines NW NW SE
Lease Owner Harold J. Milburn
Lease Name Ediger Well No. 1
Office Address 3803 Panorama, Hutchinson, Kansas 67501
Character of Well (completed as Oil, Gas or Dry Hole) Dry
Date well completed 19 _____
Application for plugging filed January 28, 19 76
Application for plugging approved 19 _____
Plugging commenced 19 _____
Plugging completed January 28, 19 76
Reason for abandonment of well or producing formation Dry Hole

If a producing well is abandoned, date of last production 19 _____
Was permission obtained from the Conservation Division or its agents before plugging was commenced? _____

Name of Conservation Agent who supervised plugging of this well Hugh Scott
Producing formation _____ Depth to top _____ Bottom _____ Total Depth of Well _____ Feet
Show depth and thickness of all water, oil and gas formations.

^{3225'}

OIL, GAS OR WATER RECORDS

CASING RECORD

FORMATION	CONTENT	FROM	TO	SIZE	PUT IN	PULLED OUT
Sand & Shale		0	155'	8 5/8"	155'	None
Blue Shale		155'	180'	8 5/8"	25'	None

Describe in detail the manner in which the well was plugged, indicating where the mud fluid was placed and the method or methods used in introducing it into the hole. If cement or other plugs were used, state the character of same and depth placed, from _____ feet to _____ feet for each plug set.

Set first plug at 229' with 25 sacks of cement. Filled with mud to 40' & set second plug with 10 sacks of cement. Plugging completed by 3:00 P. M., January 28, 1976. Plugging completed by State Pluggger, Hugh Scott, McPherson, Kansas.

RECEIVED
STATE CORPORATION COMMISSION

FEB 4 1976

CONSERVATION DIVISION
Wichita, Kansas

(If additional description is necessary, use BACK of this sheet)
Name of Plugging Contractor Blackstone Drilling, Inc.
Address Box 455, McPherson, Kansas 67460

STATE OF Kansas, COUNTY OF ~~Harvey~~ Harvey, ss.
Harold J. Milburn (employer or owner) or (owner or operator) of the above-described well, being first duly sworn on oath, says: That I have knowledge of the facts, statements, and matters herein contained and the log of the above-described well as filed and that the same are true and correct. So help me God.


(Signature) Harold J. Milburn
3803 Panorama Hutchinson, Kansas 67501
(Address)


SUBSCRIBED AND SWORN TO before me this 2nd day of February, 19 76

My commission expires July 22, 1976

A. C. Heidelbrocht, Notary Public
My Commission Expires 7-22-76

Notary Public.



**Blackstone Drilling, Inc.**

Box 455 • 523 West Kansas • Phone (316) 241-1250

McPHERSON, KANSAS 67460

January 29, 1976

COMPANY: HAROLD J. MILBURN

CONTRACTOR: BLACKSTONE DRILLING, INC.

FARM: EDIGER #1

LOCATION: NW NW SE, Section 25-22S-3W,
Harvey County, Kansas

COMMENCED: January 22, 1976

COMPLETED: January 28, 1976

ELEVATION:

0	to	155	Sand & Shale
155	to	180	Blue Shale
180	to	490	Shale
490	to	740	Lime
740	to	1025	Shale & Lime
1025	to	1175	Lime & Shale
1175	to	1965	Shale
1965	to	3050	Lime
3050	to	3141	Shale & Lime
3141	to	3225	Mississippi
		3225	T. D.

RECEIVED
STATE COOPERATION COMMISSION

FEB 4 1976

CONSERVATION DIVISION
Wichita, Kansas

Cut 12 $\frac{1}{2}$ " hole to 181' and run 180' of 8 5/8" surface casing, cemented with 150 sacks of cement at 180'. Plug down at 10:45 A. M., January 22, 1976. Hole dry and abandoned. Set 1st. plug at 229' with 25 sacks of cement. Filled with mud to 40' set second plug with 10 sacks cement. Plugging completed at 3:00 P. M., January 28, 1976. Plugging completed by Hugh Scott, State Plugger, McPherson, Kansas.

TOPS: MISSISSIPPI - 3141'

Measurements taken from K. B.

CERTIFICATE

I, P. E. Plouffe, President of Blackstone Drilling, Inc. do hereby certify that the above and foregoing is a true and correct copy of log on your Ediger #1, located on the NW NW SE, Section 25-22S-3W, Harvey County, Kansas as reflected by the files of Blackstone Drilling, Inc.

P. E. Plouffe, President

Subscribed and sworn to before me a Notary Public in and for McPherson County, Kansas this 29th day of January, 1976.

Johnnie L. Schmidt - Notary Public

