

STATE OF KANSAS
STATE CORPORATION COMMISSION

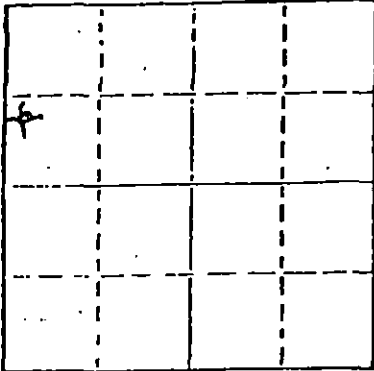
WELL PLUGGING RECORD

Give All Information Completely
Make Required Affidavit

Mail or Deliver Report to
Conservation Division
State Corporation Comm.
245 North Water
Wichita, KS 67202

Stafford County, Sec. 19 Twp. 22s Rge. 13WE/W
Location as "NE/CNW $\frac{1}{2}$ SW $\frac{1}{2}$ " or footage from lines
NW SW NW

Lease Owner F & M Oil Company, Inc.
Lease Name Morrison Well No. 1
Office Address 422 Union Center, Wichita, Kansas 67202
Character of Well (Completed as Oil, Gas or Dry Hole)
Dry Hole



Locate well correctly on above
Section Plot

Date Well completed 3-16-80 19
Application for plugging filed 3-16-80 19
Application for plugging approved 3-16-80 19
Plugging commenced 3-16-80 19
Plugging completed 3-16-80 19
Reason for abandonment of well or producing formation
Dry Hole

If a producing well is abandoned, date of last production
N/A 19

Was permission obtained from the Conservation Division or
its agents before plugging was commenced? yes

Name of Conservation Agent who supervised plugging of this well William T. Owens
Producing formation _____ Depth to top _____ Bottom _____ Total Depth of Well 3895
Show depth and thickness of all water, oil and gas formations.

OIL, GAS OR WATER RECORDS

CASING RECORD

FORMATION	CONTENT	FROM	TO	SIZE	PUT IN	PULLED OUT
Sand				8 5/8"	355'	None

Describe in detail the manner in which the well was plugged, indicating where the mud fluid
was placed and the method or methods used in introducing it into the hold. If cement or other
plugs were used, state the character of same and depth placed, from _____ feet to
_____ feet for each plug set.

35 sx 540'
35 sx 360'
10 sx 40'
5 sx RH
1 sx WW

3-25-80

RECEIVED
STATE CORPORATION COMMISSION

MAR 25 1980

(If additional description is necessary, use BACK of this sheet)
Name of Plugging Contractor _____ Service Company

STATE OF Kansas COUNTY OF Sedgwick, ss.
Paul A. Seymour, Jr. (employee of owner) or (owner or operator)
of the above-described well, being first duly sworn on oath, says: That I have knowledge of
the facts, statements, and matters herein contained and the log of the above-described well
as filed and that the same are true and correct. So help me God.

RUTH M. BASSETT
STATE NOTARY PUBLIC
Sedgwick County, Kansas

(Signature) Paul A. Seymour, Jr.
Box 8287, Munger Station, Wichita, Kansas 672
(Address)

SUBSCRIBED AND SWORN TO before me this 24th day of March, 19 80

Ruth M. Bassett
Ruth M. Bassett Notary Public.

My commission expires May 30, 1983

BIG SPRINGS DRILLING, INC.

P.O. BOX 8287
MUNGER STATION
WICHITA, KANSAS 67208

SUITE 29 • 400 NORTH WOODLAWN • (316) 681-1732

March 24, 1980

DRILLERS LOG

Re: Morrison No. 1
NW SW NW
Sec. 19-Twp 22s-Rq 13W
Stafford County, Kansas

OPERATOR: F & M Oil Company, Inc.
CONTRACTOR: Big Springs Drilling, Inc.
COMMENCED: 3-9-80
COMPLETED: 3-16-80

Surface Pipe: 355' of 8 5/8" w/250 sx Common 2% gel 3% ccl

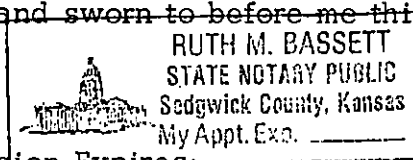
0	355	Clay, Shale, Sand
355	795	Shale, Clay, Redbed
795	821	Anhydrite
821	3120	Shale
3120	3535	Lime and Shale
3535	3895	Lime
3895		RTD

We certify that the above and foregoing is a true and correct copy of the log on the # 1 Morrison Located in Stafford County, Kansas.


BIG SPRINGS DRILLING, INC.


Paul A. Seymour, Jr.

~~Subscribed and sworn to before me this~~ 24th day of March, 1980.



My Commission Expires:


Ruth M. Bassett Notary Public
STATE CORPORATION COMMISSION

May 30, 1983

MAR 25 1980

CONSERVATION DIVISION
Wichita, Kansas