

STATE OF KANSAS
STATE CORPORATION COMMISSION
200 Colorado Derby Bldg.
Wichita, Kansas 67202

Form CP-4
Rev. 12-15-80

WELL PLUGGING RECORD

Give All Information Completely
Make Required Affidavit

COUNTY Harvey SEC. 26 TWP. 22 RGE. 3 E/W
Location as in quarters or footage from lines:
C S/2 NE SE

Locate Well
correctly on above
Section Platt.

Lease Owner Harold J. Milburn
Lease Name Schrag A Well No. 1
Office Address 7315 N Monroe Hutchinson, Kansas 67501
Character of Well (Completed as Oil, Gas or Dry Hole): Gas
Date Well Completed November 11, 1972
Application for plugging filed May 6, 1982
Plugging commenced May 10, 1982
Plugging completed May 11, 1982
Reason for abandonment of well or producing formation Gas Depleted

Was permission obtained from the Conservation Division or it's
Agent's before plugging was commenced? Yes

Name of Conservation Agent who supervised plugging of this well Merlan Unruh
Producing formation Mississippi Depth to top 3160 bottom 3278 T.D. 3278
Show depth and thickness of all water, oil and gas formations.

OIL, GAS OR WATER RECORDS

Casing Record

Formation	Content	From	To	Size	Put in	Pulled Out
				8 5/8	183	None
				5 1/2	3296	2328

Describe in detail the manner in which the well was plugged, indicating where the mud
fluid was placed and the method or methods used in introducing it into the hold. If cement
or other plugs were used, state the character of same and depth placed, from _____ feet
to _____ feet for each plug set.

May 10, 1982 Sanded hole to 3140 and dumped 5 sacks cement on top
of sand. Shot pipe off at 2328. Pulled out.

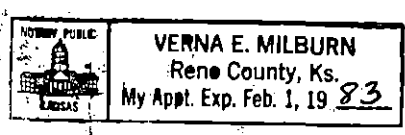
May 11, 1982 Pumped 3 sacks cotton seed hulls, 5 sacks of gel, and
100 sacks 50-50 Pozmix with 2% Calcium. Maximum pressure 450#. Shut
in at 225#. Plugging complete.

5-13-82

(If additional description is necessary, use BACK of this sheet)
Name of Plugging Contractor Gressel Oil Field Contractor Haysville, Kansas

STATE RECEIVED
CORPORATION COMMISSION
MAY 13 1982
CONSERVATION DIVISION

STATE OF Kansas COUNTY OF Reno, ss.
Harold J. Milburn (employee of owner) or (owner or operator) of the
above-described well, being first duly sworn on oath, says: That I have knowledge of the
facts, statements, and matters herein contained and the log of the above-described well as
filed and that the same are true and correct. So help me God.




(Signature) Harold J. Milburn
7315 N Monroe Hutchinson, Ks.
(Address)

SUBSCRIBED AND SWORN TO before me this 11th day of May, 19 82

Verna E. Milburn
Notary Public.

My Commission expires: February 1, 1983



Blackstone Drilling, Inc.

Box 455 • 523 West Kansas • Phone CH 1-1250

McPHERSON, KANSAS 67460

October 30, 1972

COMPANY: HAROLD J. WILBURN
 CONTRACTOR: BLACKSTONE DRILLING, INC.
 FARM: SCHRAG #A-1
 LOCATION: S/2 NE/4, SE/4, Sec. 26-27-3
 Harvey County, Kansas
 COMMENCED: October 23, 1972
 COMPLETED: October 29, 1972

ELEVATION:

0	to	50	Clay
50	to	85	Sand
85	to	182	Blue Shale
182	to	270	Shale
270	to	665	Shale & Lime
665	to	1440	Lime & Shale
1440	to	1740	Shale & Lime
1740	to	1960	Lime & Shale
1960	to	2175	Lime
2175	to	2485	Shale & Lime
2485	to	2610	Lime
2610	to	2895	Lime & Shale
2895	to	3030	Shale & Lime
3030	to	3137	Shale
3137	to	3293	Mississippi
		3293	T. 2.

RECEIVED
 STATE CORPORATION COMMISSION
 MAY 13 1982
 CONSERVATION DIVISION
 WICHITA, KANSAS

Cut 12 1/4 inch hole to 182 ft. and run 193.90 ft. of 8 5/8 inch surface pipe, cemented with 175 sacks at 182 ft., plug down at 3:00 P. M., October 23, 1972. Cut 7 7/8 inch hole to 3293 ft. and run 3266.76 ft. of 5 1/2 inch pipe, cemented with 50 sacks 2 feet off bottom at 3291 ft. Plug down at 1:15 A. M., October 29, 1972.

TOPS: KANSAS CITY - 2438' MISSISSIPPI - 3137'

Measurements taken from K. 2.


CERTIFICATE


I, H. J. Plouffe, President of Blackstone Drilling, Inc. do hereby certify that the above and foregoing is a true and correct copy of log on your SCHRAG A-1, located on the S/2 NE/4 SE/4, Sec. 26-27-3, Harvey County, Kansas as reflected by the files of Blackstone Drilling, Inc.

H. J. Plouffe
 H. J. Plouffe, President

Subscribed and sworn to before me a Notary Public in and for McPherson County, Kansas this 27th day of October, 1972.

Johnnie L. Schmidt
 Johnnie L. Schmidt - Notary Public





Blackstone Drilling, Inc.

Box 455 • 523 West Kansas • Phone CH 1-1250

McPHERSON, KANSAS 67460

October 30, 1972

COMPANY: HAROLD J. MILBURN
 CONTRACTOR: BLACKSTONE DRILLING, INC.
 FARM: SCHRAG #A-1
 LOCATION: S/2 NE/4, SE/4, Sec. 26-22-3
 Harvey County, Kansas
 COMMENCED: October 23, 1972
 COMPLETED: October 29, 1972
 ELEVATION:

0	to	50	Clay
50	to	85	Sand
85	to	182	Blue Shale
182	to	270	Shale
270	to	665	Shale & Lime
665	to	1440	Lime & Shale
1440	to	1740	Shale & Lime
1740	to	1960	Lime & Shale
1960	to	2175	Lime
2175	to	2485	Shale & Lime
2485	to	2610	Lime
2610	to	2895	Lime & Shale
2895	to	3030	Shale & Lime
3030	to	3137	Shale
3137	to	3293	Mississippi
		3293	T. D.


Cut 12 1/4 inch hole to 182 ft. and run 183.90 ft. of 8 5/8 inch surface pipe, cemented with 175 sacks at 182 ft., plug down at 3:00 P. M., October 23, 1972. Cut 7 7/8 inch hole to 3293 ft. and run 3286.76 ft. of 5 1/2 inch pipe, cemented with 50 sacks 2 feet off bottom at 3291 ft. Plug down at 1:15 A. M., October 29, 1972.

TOPS: KANSAS CITY - 2438' MISSISSIPPI - 3137'

Measurements taken from K. B.

CERTIFICATE

I, H. J. Plouffe, President of Blackstone Drilling, Inc. do hereby certify that the above and foregoing is a true and correct copy of log on your SCHRAG A-1, located on the S/2 NE/4 SE/4, Sec. 26-22-3, Harvey County, Kansas as reflected by the files of Blackstone Drilling, Inc.


 H. J. Plouffe, President

Subscribed and sworn to before me a Notary Public in and for McPherson County, Kansas this 30th day of October, 1972.


 Johnnie L. Schmidt - Notary Public

