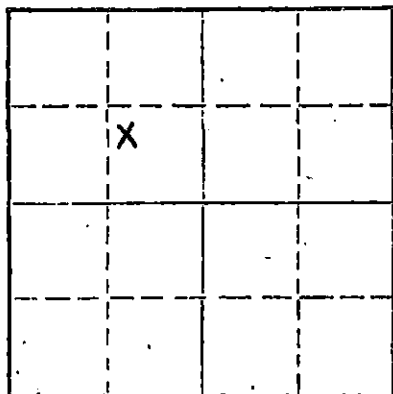


STATE OF KANSAS
STATE CORPORATION COMMISSION

Form CP-4

Give All Information Completely
Make Required Affidavit
Mail or Deliver Report to:
Conservation Division
State Corporation Commission
P. O. Box 17027
Wichita, Kansas 67217
NORTH

WELL PLUGGING RECORD



Locate well correctly on above
Section Plat

Stafford County. Sec. 29 Twp. 22S Rge. 13W (E) (W)
Location as "NE/CNW/SE/SW" or footage from lines 150' W of NW SE NW
Lease Owner Clinton Oil Company
Lease Name H.V. Riddle #1 Well No.
Office Address Great Bend, Kansas 67530
Character of Well (completed as Oil, Gas or Dry Hole) Oil
Date well completed 6-19-71 19
Application for plugging filed 10-25-72 19
Application for plugging approved 10-26-72 19
Plugging commenced 11/7/72 19
Plugging completed 11/10/72 19
Reason for abandonment of well or producing formation depleted.

If a producing well is abandoned, date of last production 11-10-72 19
Was permission obtained from the Conservation Division or its agents before plugging was commenced? yes

Name of Conservation Agent who supervised plugging of this well Biberstein
Producing formation L/KC Depth to top 3618 Bottom 3644 Total Depth of Well 3900 Feet
Show depth and thickness of all water, oil and gas formations. (perfs)

OIL, GAS OR WATER RECORDS

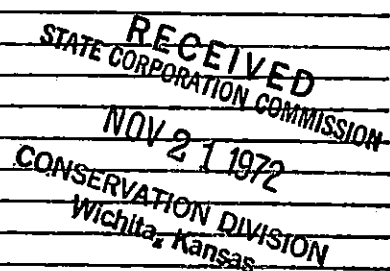
CASING RECORD

FORMATION	CONTENT	FROM	TO	SIZE	PUT IN	PULLED OUT
L/KC	oil	3455	3690	8-5/8	355	none
Arbuckle	oil (tr)	3875	TD	4 3/4"	3884	2214'

Describe in detail the manner in which the well was plugged, indicating where the mud fluid was placed and the method or methods used in introducing it into the hole. If cement or other plugs were used, state the character of same and depth placed, from _____ feet to _____ feet for each plug set.

Checked hole to 3851', pushed plug to 3600' and ran sand and 3 sacks of cement. Loaded hole with water, shot pipe at 2797', 2492', 2208', pulled 68 joints. Pumped 2 sacks hulls, 15 sacks gel and 100 sacks 6% pozmix.

PLUGGING COMPLETE.



(If additional description is necessary, use BACK of this sheet)
Name of Plugging Contractor KNIGHT CASING PULLING CO., INC.
Address CHASE, KANSAS

STATE OF Kansas, COUNTY OF Rice, ss.
Noel J. Knight (employee of owner) or (owner or operator) of the above-described well, being first duly sworn on oath, says: That I have knowledge of the facts, statements, and matters herein contained and the log of the above-described well as filed and that the same are true and correct. So help me God.

(Signature) Noel Knight
Chase, Kansas
(Address)

SUBSCRIBED AND SWORN to before me this 13th day of November, 1972


My commission
MARGARET MELCHER
NOTARY PUBLIC
Rice County, Kansas
My Commission Expires
Feb. 15, 1975

Margaret Melcher
Notary Public.

WELL LOG

COMPANY **Clinton Oil Company**
 FARM **Helen V. Riddle** NO. **1-V**
 TOTAL DEPTH **3900'**
 COMM. **5-24-71** COMP. **6-2-71**
 CONTRACTOR **Garvey Drilling Company**

SEC. **29** T. **22S** R. **13W**
 LOC. **NW SE NW**
 COUNTY **Stafford, Kansas**



CASING
 8 5/8" @ 355' w/300sx
 4 1/2" @ 3900' w/200sx

ELEVATION

PRODUCTION


FIGURES INDICATE BOTTOM OF FORMATIONS

- 250' Sand
- 355' Shale
- 787' Red Bed & Shale
- 815' Anhydrite
- 890' Shale & Red Bed
- 1455' Shale
- 1875' Shale & Lime
- 2795' Lime & Shale
- 3297' Lime
- 3780' Lime & Chert
- 3810' Lime
- 3880' Arbuckle & Chalk
- 3900' Arbuckle
- 3900' RTD

RECEIVED
 STATE CORPORATION COMMISSION
 OCT 26 1972
 CONSERVATION DIVISION
 Wichita, Kansas

State of Kansas }
 County of Barton } ss

I, Charlene Marker of Garvey Drilling Company
 upon oath state the above and foregoing is a true and correct copy of the log of the Helen V. Riddle No. 1-V well.



Charlene Marker

Subscribed and sworn to before me this 3rd day of June 19 71

My Commission Expires May 28, 1973

Richard W. Duncanson
 NOTARY PUBLIC