

RECEIVED
STATE CORPORATION COMMISSION

11 1975

2-11-75

STATE OF KANSAS
STATE CORPORATION COMMISSION
CONSERVATION DIVISION
P. O. BOX 17027
WICHITA, KANSAS 67217

CONSERVATION DIVISION
Wichita, Kansas

FORM CP-4

WELL PLUGGING RECORD

Stafford County, Sec. 20 Twp. 22 Rge. 13 (E) (W) X

Location as "NE/CNW/SW" or footage from lines NW/SW/SW

Lease Owner Four-Way Operating, Inc.

Lease Name KEENAN Well No. 2 (OWO)

Office Address P. O. Box 698, Great Bend, Kansas 67530

Character of Well (completed as Oil, Gas or Dry Hole)

Date well completed 19

Application for plugging filed 19

Application for plugging approved 19

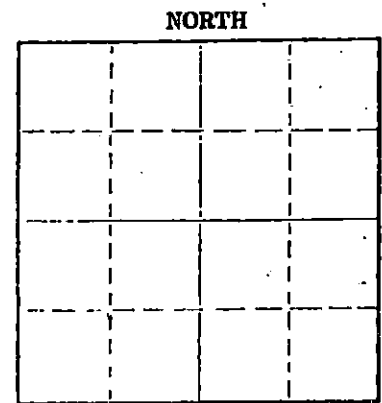
Plugging commenced January 16, 19 75

Plugging completed February 8, 19 75

Reason for abandonment of well or producing formation Depleted

If a producing well is abandoned, date of last production 19

Was permission obtained from the Conservation Division or its agents before plugging was commenced? Yes



Locate well correctly on above Section Plat

Name of Conservation Agent who supervised plugging of this well R. G. G. R. Biberstein

Producing formation Depth to top Bottom Total Depth of Well 3924 Feet

Show depth and thickness of all water, oil and gas formations.

OIL, GAS OR WATER RECORDS

CASING RECORD

FORMATION	CONTENT	FROM	TO	SIZE	PUT IN	PULLED OUT
				8 5/8	300	-0-
				5 1/2	3923	3011.24'

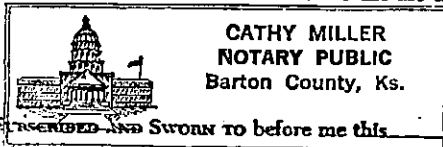
Describe in detail the manner in which the well was plugged, indicating where the mud fluid was placed and the method or methods used in introducing it into the hole. If cement or other plugs were used, state the character of same and depth placed, from feet to feet for each plug set.

Measured T.D. at 3520'. Pushed a plug to 3400' and dumped 5 sacks cement. Shot casing at 3190'. Spotted oil. Pulled a total of 93 joints of 5 1/2" casing. Allied squeezed well with 2 sacks hulls, 10 sacks gel and 100 sacks cement. (Also shot at 3060')

(If additional description is necessary, use BACK of this sheet)
Name of Plugging Contractor Rockhold Engineering, Inc.
Address P. O. Box 698, Great Bend, Kansas 67530

STATE OF Kansas COUNTY OF Barton, ss.

James W. Rockhold (employee of owner) or (owner or operator) of the above-described well, being first duly sworn on oath, says: That I have knowledge of the facts, statements, and matters herein contained, and the log of the above-described well as filed and that the same are true and correct. So help me God.



(Signature) James W. Rockhold
Box 698, Gt. Bend, Ks. 67530 James, W. Rockhold
(Address)

Subscribed and sworn to before me this 10th day of February, 1975

My commission expires September 30, 1975

Cathy Miller
Cathy Miller Notary Public

KANSAS GEOLOGICAL SOCIETY
KANSAS WELL LOG BUREAU - KANSAS WELL SAMPLE BUREAU
KANSAS GEOLOGICAL SOCIETY BUILDING
508 EAST MURDOCK - WICHITA, KANSAS

15.185-00128-0001

COMPANY Four-Way Operating, Inc.

SEC. 20 T. 22S R. 13W
LOC. NW SW SW

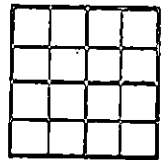
FARM Keenan

NO. 2 (OWWO)

TOTAL DEPTH 3,924'
COMM. Sept. 27, 1971
SHOT OR TREATED
CONTRACTOR H-30, Inc.
ISSUED

COMP. September 29, 1971

COUNTY Stafford
KANSAS




CASING

20 10
15 8-5/8" 300' set previously
12 6
13 5-1/2" 3,923' cemented w/140 sxs cement

ELEVATION 1910 KB

FIGURES INDICATE BOTTOM OF FORMATIONS

Washed down to old Rotary Total Depth 3,924'



I hereby certify the above and foregoing to be a true and correct log of the above described well as shown by the drilling reports.

H-30, INC.

Dean Britting
Dean Britting

State of Kansas }
County of Sedgwick } ss:

Subscribed and Sworn to before me a Notary Public in and for said county and state this 5th. day of October, 1971.

Elsie Willison
Elsie Willison - Notary Public

My Commission Expires:
June 30, 1974

RECEIVED
STATE CORPORATION COMMISSION

JAN 10 1975

CONSERVATION DIVISION
Wichita, Kansas

10-6-71
[Signature]