

Give All Information Completely  
Make Required Affidavit  
Mail or Deliver Report to:  
Conservation Division  
State Corporation Commission  
800 Bitting Building  
Wichita, Kansas

WELL PLUGGING RECORD


OR

FORMATION PLUGGING RECORD

Strike out upper line when reporting plugging off formations.

15-155-01985-0000

NORTH



Locate well correctly on above Section Plat

Reno County, Sec. 32 Twp. 23S Rge. 10 (E) 10 (W)

Location as "NE $\frac{1}{4}$ NW $\frac{1}{4}$ SW $\frac{1}{4}$ " or footage from lines. Center SW-SE-NE

Lease Owner Simpson Oil Company

Lease Name Souder "B" Well No. 2

Office Address 713 First National Bank Building, Wichita, Kansas

Character of Well (completed as Oil, Gas or Dry Hole) Dry

Date well completed 7-27 1942

Application for plugging filed 7-27 1942

Application for plugging approved 7-27 1942

Plugging commenced 7-27 1942

Plugging completed 7-29 1942

Reason for abandonment of well or producing formation Dry

If a producing well is abandoned, date of last production 19

Was permission obtained from the Conservation Division or its agents before plugging was commenced? Yes

Name of Conservation Agent who supervised plugging of this well Alexander

Producing formation Depth to top Bottom Total Depth of Well Feet

Show depth and thickness of all water, oil and gas formations.

OIL, GAS OR WATER RECORDS



CASING RECORD

Formation	Content	From	To	Size	Put In	Pulled Out
				13" OD.	194'	

Describe in detail the manner in which the well was plugged, indicating where the mud fluid was placed and the method or methods used in introducing it into the hole. If cement or other plugs were used, state the character of same and depth placed, from feet to feet for each plug set.

Cement from 3820' to 3760'  
Mud from 3760' to 194'  
Bridge at 194'  
Cement from 194' to 174'  
Mud from 174' to 16'  
Set bridge at 16'  
7 sacks of cement  
Weld steel plate over surface pipe

8-18-42



(If additional description is necessary, use BACK of this sheet)

Correspondence regarding this well should be addressed to H. H. Houtz  
Address Ellinwood, Kansas 713 First National Bldg. - Wichita, Ks.

STATE OF Kansas, COUNTY OF Reno, ss.

Sam Payne, Jr. (employee of owner) or (owner or operator) of the above-described well, being first duly sworn on oath, says: That I have knowledge of the facts, statements, and matters herein contained and the log of the above-described well as filed and that the same are true and correct. So help me God.

(Signature) Sam Payne, Jr.

713 First National Bank Bldg., Wichita, Kansas (Address)

SUBSCRIBED AND SWORN TO before me this 17 day of August, 1942.

Seth Sued

Notary Public.

My commission expires March 30, 1944

713 FIRST NATIONAL BANK BUILDING

WICHITA, KANSAS

August 17, 1942

15-155-61985-0000

Re: Souder "B" Well No. 2  
C SW 1/4 SE 1/4 NE 1/4  
Section 32-23S-10W

Conservation Division  
State Corporation Commission  
800 Bitting Building  
Wichita, Kansas

Gentlemen:

We enclose herein well plugging record covering  
the above described well.

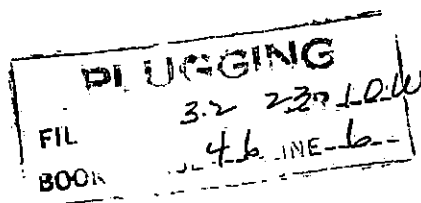
We thank you.

Yours truly,

SIMPSON & NOBLE, INC.

By 

SS:cs  
enc.



15-155-01985-0000

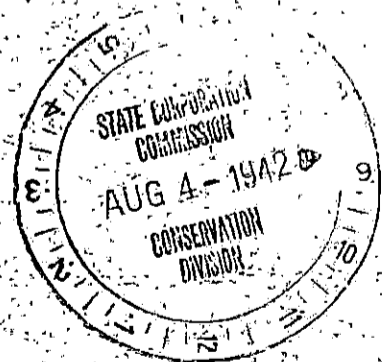
SOUDER "B" NO. 2

Owners: Simpson Oil Company, L. E. Taylor, H. C. Bennett  
Location: Center SW 1/4 SE 1/4 NE 1/4 Section 32-23S-10W, Reno County, Kansas  
Casing Record: Commenced: 6-2-42  
12 1/2" @ 175' Completed: 6-23-42  
5 1/2" @ 3826' DRY - 3826 Total Depth

LOG

Clay and sand	150
Red bed	160
Red bed & sand	186
Red bed	483
Anhydrite	530
Shale	690
Shale & shells	1225
Salt	1350
Shale & shells	1490
Lime & shells	1641
Broken lime	2030
Shale & lime shells	2108
Broken lime	2150
Lime & shale	2310
Shale & shells	2465
Broken lime	2912
Lime	3116
Broken lime	3267
Shale & lime shells	3327
Shale & lime	3403
Lime Kansas City	3641
Chert	3674
Chert & lime	3697
Shale	3802
Lime - Viola	3826

PLUGGING  
FILE REC 32-23-10W  
BOOK PAGE 46 LINE 6



713 FIRST NATIONAL BANK BUILDING

WICHITA, KANSAS

August 3, 1942

15-155-01985-0000

Re: Souder<sup>WB</sup> Well No. 2  
SW 1/4 SE 1/4 NE 1/4  
Section 32-23S-10W  
Reno County, Kansas

State Corporation Commission  
Conservation Division  
800 Bitting Building  
Wichita, Kansas

Gentlemen:

We enclose herein well application form and  
copy of log covering the above described Souder<sup>WB</sup>  
Well No. 2.

We thank you.

Yours truly,

SIMPSON OIL COMPANY

By 

SS:cs  
encs.

