

STATE OF KANSAS
STATE CORPORATION COMMISSION

Form CP-4

Give All Information Completely
Make Required Affidavit
Mail or Deliver Report to:
Conservation Division
State Corporation Commission
212 No. Market
Wichita, Kansas 67202

WELL PLUGGING RECORD

STAFFORD County, Sec. 17 Twp. 22s Rge. 13 (Ex) (W)

Location as "NE/CNWSW" or footage from lines. C E/2 NE

Lease Owner PETROLEUM, INC.,

Lease Name KELLER 'M' Well No. 1

Office Address R.R.#2, GREAT BEND, KANSAS

Character of Well (completed as Oil, Gas or Dry Hole) OIL

Date well completed JANUARY 29 19 73

Application for plugging filed JULY 30 19 73

Application for plugging approved JULY 31 19 73

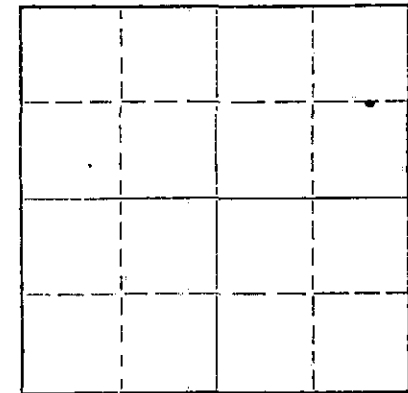
Plugging commenced AUGUST 19 73

Plugging completed AUGUST 21 19 73

Reason for abandonment of well or producing formation DEPLETION OF PRODUCING ZONE

If a producing well is abandoned, date of last production AUGUST 1 19 73

Was permission obtained from the Conservation Division or its agents before plugging was commenced? YES



Locate well correctly on above Section Plat

Name of Conservation Agent who supervised plugging of this well G. R. BIBERSTEIN

Producing formation Depth to top Bottom Total Depth of Well 3831 Feet

Show depth and thickness of all water, oil and gas formations.

OIL, GAS OR WATER RECORDS

CASING RECORD

FORMATION	CONTENT	FROM	TO	SIZE	PUT IN	PULLED OUT
ARBUCKLE	SMALL AMOUNT OF OIL & WTR.			8-5/8"	285'	NONE
				5-1/2"	3819'	1960'

Describe in detail the manner in which the well was plugged, indicating where the mud fluid was placed and the method or methods used in introducing it into the hole. If cement or other plugs were used, state the character of same and depth placed, from feet to feet for each plug set.

PLUGGED BACK WITH SAND FROM 3831' TO 3780' FOLLOWED WITH 5 SACKS CEMENT, PUMPED 2 SACKS HULLS, 10 SACKS GEL AND 100 SACKS CEMENT TO BASE OF WELL CELLAR.

RECEIVED
STATE CORPORATION COMMISSION
SEP 4 1973
CONSERVATION DIVISION
Wichita, Kansas

9-4-73

Name of Plugging Contractor PIPE PULLERS, INC., (If additional description is necessary, use BACK of this sheet)


Address BOX 486, ELLINWOOD, KANSAS

STATE OF KANSAS, COUNTY OF BARTON, ss.

LAWRENCE PROFFITT (employee of owner) or (owner or operator) of the above-described well, being first duly sworn, doth say: That I have knowledge of the facts, statements, and matters herein contained and the log of the above-described well as filed and that the same are true and correct. So help me God. LAWRENCE PROFFITT, DIST. PROD. FOREMAN

(Signature) [Signature] R.R.#2, GREAT BEND, KANSAS (Address)

Subscribed and sworn to before me this 31 day of AUGUST, 19 73



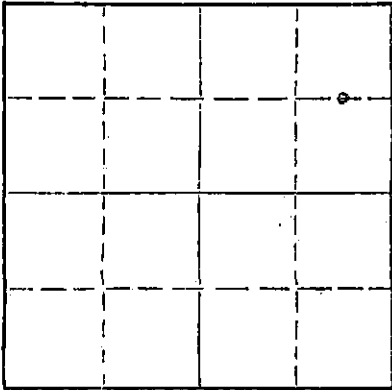
[Signature] Notary Public.

My commission expires MAY 28, 1977

Give All Information Completely
Make Required Affidavit
Mail or Deliver Report to:
Conservation Division
State Corporation Commission
P. O. Box 17027
Wichita, Kansas 67217
NORTH

WELL PLUGGING RECORD

Stafford County, Sec. 17 Twp. 22 Rge. (E) 13 (W)
Location as "NE/CNW/SE/SW" or footage from lines G E/2 NE
Lease Owner Petroleum, Inc.
Lease Name Keller "M" Well No. 1
Office Address Route 2, Great Bend, Kansas 67530
Character of Well (completed as Oil, Gas or Dry Hole) oil
Date well completed _____ 19____
Application for plugging filed _____ 19____
Application for plugging approved _____ 19____
Plugging commenced August 9 19 73
Plugging completed August 21 19 73
Reason for abandonment of well or producing formation depleted



Locate well correctly on above Section Plat

If a producing well is abandoned, date of last production _____ 19____
Was permission obtained from the Conservation Division or its agents before plugging was commenced? yes

Name of Conservation Agent who supervised plugging of this well G. R. Biberstein
Producing formation _____ Depth to top _____ Bottom _____ Total Depth of Well 3831 Feet
Show depth and thickness of all water, oil and gas formations.

OIL, GAS OR WATER RECORDS

CASING RECORD

FORMATION	CONTENT	FROM	TO	SIZE	PUT IN	PULLED OUT
		0	285'	8 5/8"	285'	none
			3819'	5 1/2"	3819'	1960.74

Describe in detail the manner in which the well was plugged, indicating where the mud fluid was placed and the method or methods used in introducing it into the hole. If cement or other plugs were used, state the character of same and depth placed, from _____ feet to _____ feet for each plug set.

Sanded back to 3780' and dumped 5 sacks of cement.

Plugged well pumping in 2 sacks of hulls, 10 sacks of mud and 100 sacks of cement.

RECEIVED
STATE CORPORATION COMMISSION
AUG 30 1973
CONSERVATION DIVISION
Wichita, Kansas

(If additional description is necessary, use BACK of this sheet)
Name of Plugging Contractor PIPE PULLERS, INC.
Address Box 486, Ellinwood, Kansas 67526

STATE OF KANSAS, COUNTY OF BARTON, ss.
Evelyn Roth (employee of owner) or (owner or operator) of the above-described well, being first duly sworn on oath, says: That I have knowledge of the facts, statements, and matters herein contained and the log of the above-described well as filed and that the same are true and correct. So help me God.

(Signature) Evelyn Roth
Ellinwood, Kansas
(Address)

SUBSCRIBED AND SWORN TO before me this 28th day of August, 19 73

My commission expires Feb. 10, 1975

George A. Meyer
Notary Public.

WELL LOG

COMPANY Petroleum, Inc.

SEC. 17 T. 22S R. 13W

FARM Keller 'M' NO. 1

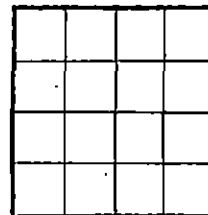
LOC. C E/2 NE

TOTAL DEPTH 3827'

COUNTY Stafford, Kansas

COMM. 1-4-73 COMP. 1-13-73

CONTRACTOR Garvey Drilling Company



CASING

8 5/8" @ 285' w/225sx
5 1/2" @ 3825' w/175sx

ELEVATION 1903' KB

PRODUCTION ARBUCKLE

FIGURES INDICATE BOTTOM OF FORMATIONS

- 280' Sand
- 700' Shale & Red Bed
- 766' Shale
- 790' Anhydrite
- 1125' Shale
- 1760' Lime & Shale
- 1963' Shale & Lime
- 2250' Lime & Shale
- 2500' Shale & Lime
- 3060' Lime & Shale
- 3476' Lime
- 3795' Lime & Chert
- 3824' Sand, Lime, & Dolomite
- 3827' Arbuckle
- 3827' RTD

RECEIVED
STATE CORPORATION COMMISSION
SEP 4 1973
CONSERVATION DIVISION
Wichita, Kansas

State of Kansas }
County of Barton } SS

I, Charlene Marker of Garvey Drilling Company

upon oath state the above and foregoing is a true and correct copy of the log of the Keller 'M' #1 well.

Charlene Marker

Subscribed and sworn to before me this 17th day of January 19 73

My Commission Expires: July 8, 1974

[Signature]
NOTARY PUBLIC