

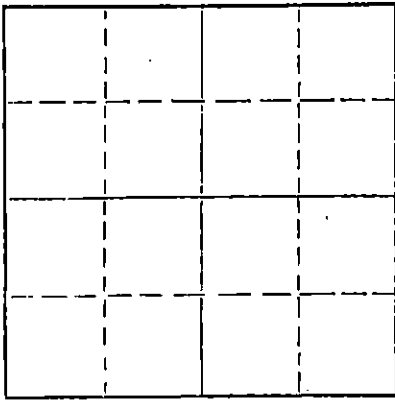
WELL PLUGGING RECORD

Give All Information Completely
Make Required Affidavit
Mail or Deliver Report to:
Conservation Division
State Corporation Commission
212 No. Market
Wichita, Kansas

Finney County, Sec 18 Twp 22S Rge 34 (E) x (W)

Location as "NE/CNW/SW" or footage from lines SE SE
Lease Owner Lee Banks
Lease Name Smith Well No. 1
Office Address 725 Union Center, Wichita, Kansas
Character of Well (completed as Oil, Gas or Dry Hole) D&A
Date well completed 12/2/70 19
Application for plugging filed 12/2/70 19
Application for plugging approved 12/2/70 19
Plugging commenced 12/2/70 19
Plugging completed 12/2/70 19
Reason for abandonment of well or producing formation D&A

NORTH



Locate well correctly on above
Section Plat

If a producing well is abandoned, date of last production 19
Was permission obtained from the Conservation Division or its agents before plugging was commenced? yes

Name of Conservation Agent who supervised plugging of this well Edgar J. Eves
Producing formation _____ Depth to top _____ Bottom _____ Total Depth of Well 4804 Feet
Show depth and thickness of all water, oil and gas formations.

OIL, GAS OR WATER RECORDS

CASING RECORD

FORMATION	CONTENT	FROM	TO	SIZE	PUT IN	PULLED OUT
				8 5/8"	491'	-0-

Describe in detail the manner in which the well was plugged, indicating where the mud fluid was placed and the method or methods used in introducing it into the hole. If cement or other plugs were used, state the character of same and depth placed, from _____ feet to _____ feet for each plug set.

Filled hole up to 485' Set plug,
1/2 sx hulls cemented with 35 sx
poz, filled hole to 40' cemented with
15 sx & 5 sx in rathole plugged @ 8:30 a.m.
by Halliburton

RECEIVED
STATE CORPORATION COMMISSION
DEC 18 1970
CONSERVATION DIVISION
Wichita, Kansas
12-18-70

(If additional description is necessary, use BACK of this sheet)

Name of Plugging Contractor Red Tiger Drilling Co.
Address 1720 Wichita Plaza, Wichita, Kansas


STATE OF Kansas, COUNTY OF Sedgwick, ss.

Jim Farrice (employee of owner) or (owner or operator) of the above-described well, being first duly sworn on oath, says: That I have knowledge of the facts, statements, and matters herein contained and the log of the above-described well as filed and that the same are true and correct. So help me God.

(Signature) Jim Farrice

(Address)

SUBSCRIBED AND SWORN to before me this 4th day of December, 19 70



Virginia K. Albert

Notary Public.

My commission expires July 23, 1974

DRILLERS LOG

CASING RECORD:

8 5/8" @ 491'
w/250 sx cement

COMPANY:

CONTRACTOR:

COMMENCED:

COMPLETED:

No. 1 Smith
Lee Banks

Red Tiger Drilling Co.

November 17, 1970

December 2, 1970

DESCRIPTION:

SE SE
18-22S-34W
Finney County,
Kansas

TOTAL DEPTH: 4804'

ELEVATION:

<u>FORMATION</u>	<u>FROM</u>	<u>TO</u>	<u>REMARKS</u>
Sod, Clay & Sand	0	200	
Shale	200	495	
Blue & Gray Shale	495	810	
Sand & Shale	810	1010	
Shale & Red Bed	1010	1280	
Anhydrite (Blaine)	1280	1371	
Shale & Red Bed	1371	1700	
Red Bed	1700	1782	
Anhydrite	1782	1809	
Shale & Shells	1809	1965	
Anhydrite	1965	1978	
Shale	1978	2385	
Shale & Lime	2385	2475	
Shale, Chalk & Lime	2475	2520	
Shale & Lime	2520	3550	
Lime, Shale & Shalk	3550	3660	
Shale & Lime	3660	3796	
Lime	3796	4305	
Shale & Lime	4305	4380	
Lime	4380	4445	
Lime & Chert	4445	4515	
Lime	4515	4735	
Lime & Chert	4735	4804	


RECEIVED
STATE CORPORATION COMMISSION
DEC 18 1970
CONSERVATION DIVISION
Tulsa, Kansas

I certify that this is a true and correct copy of the above log to the best of my knowledge.

RED TIGER DRILLING COMPANY

Jim Farrice
Jim Farrice

Subscribed and sworn to before me this 4th day of December, 1970.



Virginia K. Albert
Notary Public

My Commission Expires:
July 23, 1974