

STATE OF KANSAS
STATE CORPORATION COMMISSION

Form CP-4

Give All Information Completely
Make Required Affidavit
Mail or Deliver Report to:
Conservation Division
State Corporation Commission
P. O. Box 17027
Wichita, Kansas 67217
NORTH

WELL PLUGGING RECORD

Stafford County, Sec. 27 Twp. 22 Rge. 11 (E) W (W)

Location as "NE/CNWxSWx" or footage from lines C S 7 2 SE SE

Lease Owner Clay Newell

Lease Name Gates "A" Well No. 1

Office Address Stafford, Kansas

Character of Well (completed as Oil, Gas or Dry Hole)

Date well completed 19

Application for plugging filed 19

Application for plugging approved 19

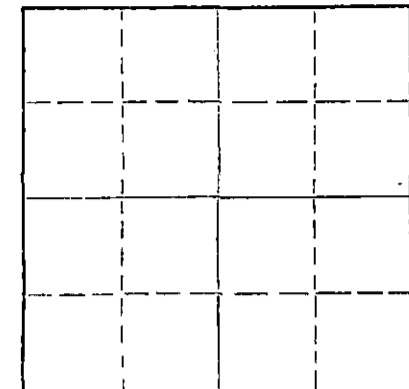
Plugging commenced 9/4 19 73

Plugging completed 9/20 19 73

Reason for abandonment of well or producing formation

If a producing well is abandoned, date of last production 19

Was permission obtained from the Conservation Division or its agents before plugging was commenced? Yes



Locate well correctly on above Section Plat

Name of Conservation Agent who supervised plugging of this well Russell Beberstein

Producing formation Depth to top Bottom Total Depth of Well 3690 Feet

Show depth and thickness of all water, oil and gas formations.

OIL, GAS OR WATER RECORDS

CASING RECORD

FORMATION	CONTENT	FROM	TO	SIZE	PUT IN	PULLED OUT
					4 1/2"	2817'

Describe in detail the manner in which the well was plugged, indicating where the mud fluid was placed and the method or methods used in introducing it into the hole. If cement or other plugs were used, state the character of same and depth placed, from feet to feet for each plug set.

Filled with sand from 3690' to 3600'. Run 5 sacks cement from 3600' to 3570'.

Pumped 2 sacks hulls, 10 sacks gel mud & 100 sacks cement to plug well.

RECEIVED
STATE CORPORATION COMMISSION

SEP 27 1973

CONSERVATION DIVISION
Wichita, Kansas

(If additional description is necessary, use BACK of this sheet)

Name of Plugging Contractor Glenn's Pipe Pulling Co.

Address Box 156 Ellinwood, Kansas 67526

STATE OF Kansas, COUNTY OF Barton, ss.


(employee of owner) or (owner or operator) of the above described well, being first duly sworn on oath, says: That I have knowledge of the facts, statements, and matters herein contained and the log of the above-described well as filed and that the same are true and correct. So help me God.

(Signature) Ralph Glenn

(Address)

SUBSCRIBED AND SWORN TO before me this 25th day of September, 1973

My commission expires 12-1-73



Notary Public

COPY

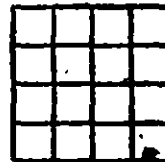
WELL LOG BUREAU—KANSAS GEOLOGICAL SOCIETY
508 East Murdock, Wichita, Kansas

Company- WESTERN PETROLEUM CO., INC.
Farm- Gates "A" No. 1

SEC. 27 T. 22 R. 11W
C S/2 SE SE

Total Depth. 3690'
Comm. 10-8-62 Comp. 10-18-62
Shot or Treated.
Contractor.
Issued. 3-9-63

County Stafford
KANSAS



CASING:
8 5/8" 217' cem w/200 sx.
5 1/2" 3688' cem w/50 sx.

Elevation. 1793' DE

Production. 40 BOPD & 4% WTR.

Figures indicate Bottom of Formations.

clay	10
sand shale	160
red bed	496
anhydrite	520
shale & shells	1445
shale, shells, lime	1700
lime & shale	1850
lime shale	2025
shale & lime	2315
shale & shells	2590
lime & shale	2795
lime	2865
lime & shale	2990
lime	3048
lime & shale	3192
lime	3543
lime & shale	3615
lime	3690 RTD
Total Depth	

TOPS: ELECTRIC LOG

Anhydrite	500
Heebner	3052
Lansing	3208
Base Kansas City	3456
Conglomerate	3502
Viola	3530
Simpson	3562
Arbuckle	3618

DST #1 3618-3622' Op 35 min. Weak blow for 5 min. Rec. 6' rotary mud, NS. IBHP 1145#/30 min., FBHP 1160#/30 min., IFP-FFP 0#, HH 1980#.

DST #2 3619-3626' Op 1 hr. 15 min. Strong blow decreasing to fair. Gas to surface in 44 min. Rec. 3300' gassy oil. No apparent water. IBHP 1190#/30 min., FBHP 1160#/30 min., IFP 420#, FFP 1135#, HH 1990#.

RECEIVED
STATE CORPORATION COMMISSION
JUN 20 1973
CONSERVATION DIVISION
Wichita, Kansas