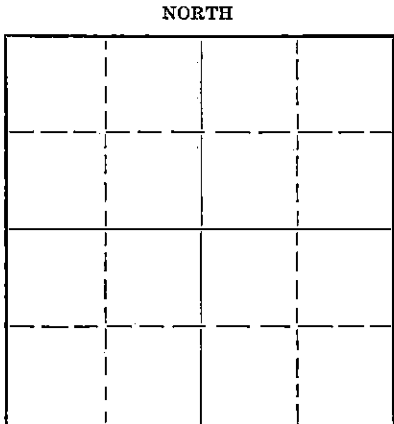


WELL PLUGGING RECORD

Give All Information Completely
Make Required Affidavit
Mail or Deliver Report to:
Conservation Division
State Corporation Commission
800 Bittling Building
Wichita, Kansas

Stafford County. Sec. 34 Twp. 22 Rge. (E) 11 (W)

Location as "NE/CNW $\frac{1}{4}$ SW $\frac{1}{4}$ " or footage from lines SW $\frac{1}{4}$ SE $\frac{1}{4}$ NE $\frac{1}{4}$
Lease Owner Lewis Drilling Company
Lease Name Herrell Well No. 1
Office Address 607 Union National Bank Bldg., Wichita, Kansas
Character of Well (completed as Oil, Gas or Dry Hole) Dry Hole
Date well completed 1-7-52 19
Application for plugging filed 1-7-52 19
Application for plugging approved 1-9-52 19
Plugging commenced 1-7-52 19
Plugging completed 1-7-52 19
Reason for abandonment of well or producing formation



Locate well correctly on above Section Plat

If a producing well is abandoned, date of last production 19
Was permission obtained from the Conservation Division or its agents before plugging was commenced? Yes

Name of Conservation Agent who supervised plugging of this well Mr. C. D. Stough
Producing formation Depth to top Bottom Total Depth of Well 3700 Feet
Show depth and thickness of all water, oil and gas formations.

OIL, GAS OR WATER RECORDS

CASING RECORD

Formation	Content	From	To	Size	Put In	Pulled Out
				8 5/8"	197'	None

Describe in detail the manner in which the well was plugged, indicating where the mud fluid was placed and the method or methods used in introducing it into the hole. If cement or other plugs were used, state the character of same and depth placed, from feet to feet for each plug set.

Bottom Plug @ 195' W/15 Sx Cement
Top Plug @ 35' W/10 Sx Cement

STATE OF KANSAS
JAN 14 1952
CONS. DIV.


Name of Plugging Contractor Lewis Drilling Co.
Address 607 Union National Bank Bldg., Wichita, Kansas

STATE OF KANSAS, COUNTY OF SEDGWICK, ss.
L. L. Bailey (employee of owner) or (owner or operator) of the above-described well,
being first duly sworn on oath, says: That I have knowledge of the facts, statements, and matters herein contained and the log of the above-described well as filed and that the same are true and correct. So help me God.

(Signature) L. L. Bailey
607 Union National Bank Bldg., Wichita, Kansas
(Address)

SUBSCRIBED AND SWORN to before me this 11 day of January, 19 52
Arthur R. Derrington
Notary Public.

My commission expires August 20, 1952. 23-8390-s 6-51-20M



WELL LOG

15.185.00110-0000

COMPANY Lewis Drilling Company, et al

SEC. 34 T. 22 R. 11W

FARM Herrell NO. 1

LOC. SW 1/4 SE 1/4 NE 1/4


TOTAL DEPTH 3700'
DDMM. 12-28-51

DDMP. 1-7-52

COUNTY Stafford
KANSAS

SHOT OR TREATED
CONTRACTOR Lewis Drilling Company

ISSUED



CASING

20 10 8 5/8" 197'
15 6
12 5
13

ELEVATION 1795 RB

PRODUCTION

FIGURES INDICATE BOTTOM OF FORMATIONS

- 0 - 135 Sand & Clay
- 135 - 145 Shale, Clay & Shells
- 145 - 197 Red Bed & Shells
- 197 - 485 Shale, Shells & Red Bed
- 485 - 515 Red Bed & Shale
- 515 - 535 Anhydrite
- 535 - 1170 Shale, Shells & Salt
- 1170 - 1425 Shale & Lime
- 1425 - 1622 Lime
- 1622 - 1775 Lime & Shale
- 1775 - 1825 Lime
- 1825 - 3025 Lime & Shale
- 3025 - 3089 Lime
- 3089 - 3273 Lime & Shale
- 3273 - 3555 Lime
- 3555 - 3591 Cherty Lime & Conglomerate
- 3591 - 3644 Conglomerate & Shale
- 3644 - 3693 Conglomerate, Shale & Lime
- 3693 - 3700 Arbuckle Lime
- 3700 - TD

GEOLOGICAL TOPS

- Heebner Shale 3075'
- Toronto Lime 3096'
- Brown Lime 3216'
- Lansing-Kansas City 3240'
- Basal Penn. Cong. 3570'
- Viola Chert 3580'
- Simpson Formation 3611'
- Arbuckle Dolomite 3672'

RECORDED
SERIALIZED
JAN 14 1952
CONSERVATION DIVISION
Wichita, Kansas

State of KANSAS
County of SEDGWICK } SS:

I, L. I. Bailey of the Lewis Drilling Company

upon oath state that the above and foregoing is a true and correct copy of the log of the Herrell #1 well.

PLUGGING
FILE SEC-34 T-22 R-11W
BOOK PAGE 136

L. I. Bailey

Subscribed and sworn to before me this 11 day of January 1952

My Commission Expires: August 20, 1952

Arthur P. Derrington
NOTARY PUBLIC