

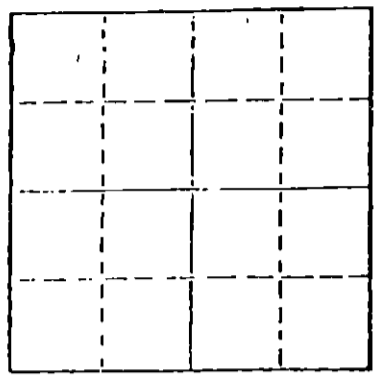
API# 15-185-21,431-0000

STATE OF KANSAS  
STATE CORPORATION COMMISSION

WELL PLUGGING RECORD

Give All Information Completely  
Make Required Affidavit  
Mail or Deliver Report to  
Conservation Division  
State Corporation Comm.  
245 North Water  
Wichita, KS 67202

Stafford County, Sec. 26 Twp. 22 Rge. 13 E/W  
Location as "NE/CNW $\frac{1}{2}$ SW $\frac{1}{4}$ " or footage from lines  
SW SW SW  
Lease Owner Rockwood Petroleum  
Lease Name Green Well No. 1  
Office Address 815 Douglas Bldg., Wichita, Ks. 67202  
Character of Well (Completed as Oil, Gas or Dry Hole)  
DRY HOLE  
Date Well completed October 7 1981  
Application for plugging filed October 7 1981  
Application for plugging approved October 7 1981  
Plugging commenced 11:30 P.M. October 7 1981  
Plugging completed 12:30 P.M. October 7 1981  
Reason for abandonment of well or producing formation



Locate well correctly on above Section Plat

If a producing well is abandoned, date of last production 19

Was permission obtained from the Conservation Division or its agents before plugging was commenced? yes

Name of Conservation Agent who supervised plugging of this well J. H. Metz (Stafford, Ks.)  
Producing formation \_\_\_\_\_ Depth to top \_\_\_\_\_ Bottom \_\_\_\_\_ Total Depth of Well 3841'  
Show depth and thickness of all water, oil and gas formations.

OIL, GAS OR WATER RECORDS

CASING RECORD

FORMATION	CONTENT	FROM	TO	SIZE	PUT IN	PULLED OUT

Describe in detail the manner in which the well was plugged, indicating where the mud fluid was placed and the method or methods used in introducing it into the hold. If cement or other plugs were used, state the character of same and depth placed, from \_\_\_\_\_ feet to \_\_\_\_\_ feet for each plug set.

60 sx. at 600'	50/50 Poxmix
40 sx. at 290'	" "
10 sx. at 40'	" "
10 sx. in rat hole	" "

(If additional description is necessary, use BACK of this sheet)

Name of Plugging Contractor \_\_\_\_\_

STATE OF Kansas COUNTY OF Barton, ss.  
Don Popp (employee of owner) or ~~(owner or operator)~~

of the above-described well, being first duly sworn on oath, says: That I have knowledge of the facts, statements, and matters herein contained and the log of the above-described well as filed and that the same are true and correct. So help me God.

(Signature) Don Popp Holsington, Kansas

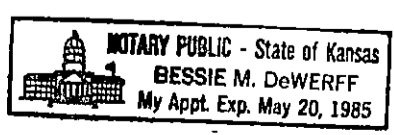
(Address)

SUBSCRIBED AND SWORN TO before me this 14th day of October, 19 81

Bessie M. DeWerff  
Bessie M. DeWerff Notary Public.

My commission expires 5-20-85

10-16-81



RECEIVED  
STATE CORPORATION COMMISSION

OCT 16 1981

CONSERVATION DIVISION  
Wichita, Kansas

DRILLERS WELL LOG

L. D. DRILLING COMPANY - CONTRACTOR

ROCKWOOD PETROLEUM - OPERATOR

GREEN #1  
SW-SW-SW  
SEC. 26-22-13  
STAFFORD COUNTY, KANSAS

T.D. - 3841'  
ELEVATION - 1893' K.B.

COMMENCED: 9-30-81  
COMPLETED: 10-07-81

CASING:

8 5/8" Set at 296'

CEMENT:

W/285 SX 50/50 Pozmix, 2% Gel, 3% CC

FORMATION:

Sand  
Red Bed  
Anhy  
Shale W/Shells  
Lime and Shale  
R.T.D.

DEPTH:

0 - 225  
225 - 736  
736 - 758  
758 - 1543  
1543- 3841  
3841

FORMATION TOPS:


Anhy	736 - 758
Heebner	3273
Toronto	3293
B/Lime	3409
L. K/C	3428
Viola	3737
Simpson	3786
Arbuckle	3808

AFFIDAVIT

STATE OF KANSAS )  
                          ) SS:  
COUNTY OF BARTON :

I certify that this is a true and correct copy of the above log to the best of my knowledge.

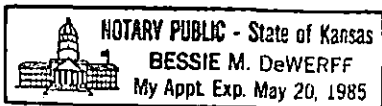
L. D. DRILLING, INC.

  
DON POPP

SWORN to and subscribed before me this 14<sup>th</sup> day of October, 1981.

My Appointment Expires: 5-20-85

  
BESSIE DeWERFF



RECEIVED  
STATE OF KANSAS

OCT 13 1981

Geological Survey Division  
Topeka, Kansas