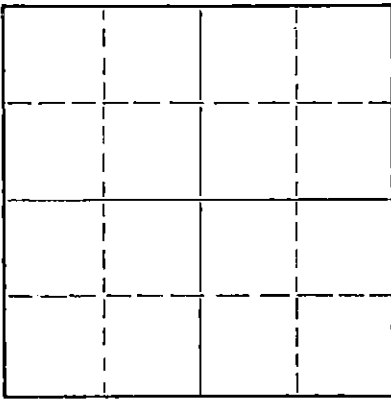


Give All Information Completely
Make Required Affidavit
Mail or Deliver Report to:
Conservation Division
State Corporation Commission
800 Bittling Building
Wichita, Kansas

WELL PLUGGING RECORD

NORTH



Locate well correctly on above
Section Plat

Stafford

County. Sec. 27 Twp. 22 Rge. 13 (E) W (W)

Location as "NE/CNW/SW" or footage from lines SW SW NE

Lease Owner Beardmore Drilling Company

Lease Name Durham

Well No. 1

Office Address 827 Beacon Building - Wichita 2, Kansas

Character of Well (completed as Oil, Gas or Dry Hole) Dry Hole

Date well completed 11-30 19 56

Application for plugging filed 11-30 19 56

Application for plugging approved 11-30 19 56

Plugging commenced 11-30 19 56

Plugging completed 11-30 19 56

Reason for abandonment of well or producing formation Dry Hole

If a producing well is abandoned, date of last production 19

Was permission obtained from the Conservation Division or its agents before plugging was commenced? Yes

Name of Conservation Agent who supervised plugging of this well R. M. Brundage

Producing formation Depth to top Bottom Total Depth of Well 3870 Feet

Show depth and thickness of all water, oil and gas formations.

OIL, GAS OR WATER RECORDS

CASING RECORD

FORMATION	CONTENT	FROM	TO	SIZE	PUT IN	PULLED OUT
Soil		0	25			
Sand		25	240			
Shale & Shells		240	314	8-5/8"	314'	0'

Describe in detail the manner in which the well was plugged, indicating where the mud fluid was placed and the method or methods used in introducing it into the hole. If cement or other plugs were used, state the character of same and depth placed, from feet to feet for each plug set.

0' to 40' - 10 sacks cement

40' - Wood Plug

40' to 180' - Heavy Mud

180' to 240' - 20 Sacks Cement

240' - Wood Plug

240' to 3870' - Heavy Mud

RECEIVED
STATE CORPORATION COMMISSION

DEC 6 1956

CONSERVATION DIVISION
Wichita, Kansas

(If additional description is necessary, use BACK of this sheet)

Name of Plugging Contractor Beardmore Drilling Company

Address Wichita, Kansas

STATE OF KANSAS, COUNTY OF SEDGWICK, ss.

Heber Beardmore

(employee of owner) or (owner or operator) of the above-described well, being first duly sworn on oath, says: That I have knowledge of the facts, statements, and matters herein contained and the log of the above-described well as filed and that the same are true and correct. So help me God.

(Signature)

827 Beacon Building - Wichita, Kansas


(Address)

SUBSCRIBED AND SWORN TO before me this 3rd day of December, 1956

My commission expires January 28, 1960

Leonard P. Tolle

Notary Public.



BEARDMORE DRILLING COMPANY

Durham #1
SW SW NE Sec. 27-22S-13W
Stafford County, Kansas

Drilled By: Beardmore Drilling Company
Drilling Commenced: 11-20-56
Drilling Completed: 11-29-56

Casing: 316' of 8-5/8" set at 314' with 225 sacks cement. Cement circulated. 11-21-56.

Elevation: KB 1897
DF 1895
Gr 1892

<u>FORMATIONS</u>	<u>DEPTH</u>
Cellar	5
Sand	240
Shale and Shells	314
Red Bed	740
Anhydrite	765
Shale	800
Shale and Shells	1550
Shale and Lime	1675
Shale and Lime	2940
Shale and Lime	3310
Lime	3440
Shale and Lime	3500
Lime	3630
Lime	3745
Lime	3783
Shale	3810
Shale and Lime	3845
Lime	3865
Lime	3870
Rotary Total Depth	3870
D & A	

<u>TOPS</u>	<u>DEPTH</u>	<u>TOPS</u>	<u>DEPTH</u>
Heebner	3274	Conglomerate	3708
Toronto	3295	Viola	3731
Br. Lime	3409	Simpson	3780
Lansing	3427	Arbuckle	3837
B. Kansas City	3640		

DST #1 - 3547-3630 Open 1 hr., weak blow 36 min., -died. IBHP 610 in 30 min., FBHP 1100 in 30 min., IF 0 FF 0, Hydrostatic 2110, recovered 65' mud.

DST #2 - 3706-3783 Open 1 hour, weak blow, recovered 58' mud. IBHP 0, FBHP 960 in 30 min., IF 0, FF 0, Temperature 102°, Hydrostatic 2160.

DST #3 - 3839-3845 Open 1 hour, fair blow, IBHP 1240 in 30 min., FBHP 1240 in 30 min., IF 0, FF 80, Hydrostatic 2180, Temperature 102°, recovered 145' sulphur water.


STATE OF KANSAS }
COUNTY OF SEDGWICK) ss

RECEIVED
STATE CORPORATION COMMISSION

DEC 4 1956

CONSERVATION DIVISION
Wichita, Kansas

I, the undersigned, being duly sworn on oath state that the above and within statement is a true and correct record and log of the well drilled on the location above-described, to the best of my knowledge and belief.



Robert J. Gutru
Robert J. Gutru

Subscribed and sworn to before me this 3rd day of December, 1956.

Leonard P. Tolle
Leonard P. Tolle-Notary Public

My Commission Expires:
January 28, 1960