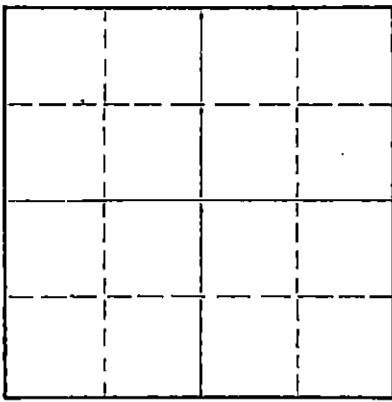


WELL PLUGGING RECORD

Give All Information Completely
Make Required Affidavit
Mail or Deliver Report to:
Conservation Division
State Corporation Commission
800 Biting Building
Wichita, Kansas

NORTH



Locate well correctly on above
Section Plat

Stafford County. Sec. 28 Twp. 22s Rge. (E) 13 (W)
Location as "NE/CNW/SW" or footage from lines NW NE NE
Lease Owner Thunderbird Drilling, Inc.
Lease Name Walls Well No. 1
Office Address 1311 Union National Bank Bldg., Wichita, Kansas
Character of Well (completed as Oil, Gas or Dry Hole) Dry Hole
Date well completed February 24, 19 56
Application for plugging filed February 24, 19 56
Application for plugging approved February 24, 19 56
Plugging commenced February 24, 19 56
Plugging completed February 24, 19 56
Reason for abandonment of well or producing formation Dry Hole

If a producing well is abandoned, date of last production 19
Was permission obtained from the Conservation Division or its agents before plugging was commenced? Yes

Name of Conservation Agent who supervised plugging of this well Mr. Brundridge
Producing formation Depth to top Bottom Total Depth of Well 3867 Feet
Show depth and thickness of all water, oil and gas formations.

OIL, GAS OR WATER RECORDS

CASING RECORD

FORMATION	CONTENT	FROM	TO	SIZE	PUT IN	PULLED OUT
	8 5/8" surface casing set @ 269' with 220 sacks cement, 2% gel, 3 sacks Calcium Chloride					

Describe in detail the manner in which the well was plugged, indicating where the mud fluid was placed and the method or methods used in introducing it into the hole. If cement or other plugs were used, state the character of same and depth placed, from feet to feet for each plug set.

Plugged hole, bottom plug at 240' with 1/3 sack hulls and HOWCO plug. 20 sacks cement mixed and pumped through drillpipe. Hole filled with mud to 40', HOWCO plug with 1/3 sack hulls, 10 sacks cement mixed and pumped on top of plug.

(If additional description is necessary, use BACK of this sheet)

Name of Plugging Contractor Thunderbird Drilling, Inc.
Address 1311 Union National Bank Bldg., Wichita, Kansas

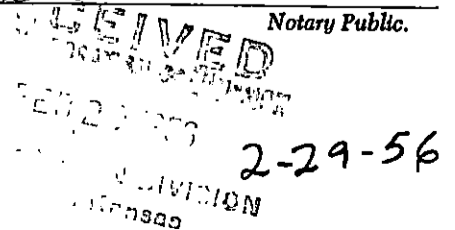

STATE OF KANSAS, COUNTY OF SEDGWICK, ss.
Charles W. Aikins, Jr. (employee of owner) or (owner or operator) of the above-described well, being first duly sworn on oath, says: That I have knowledge of the facts, statements, and matters herein contained and the log of the above-described well as filed and that the same are true and correct. So help me God.

(Signature) Charles W. Aikins, Jr.
1311 Union National Bank Bldg., Wichita, Kansas
(Address)

SUBSCRIBED AND SWORN TO before me this 28th day of February, 1956

Leta Helm
Leta Helm Notary Public.

My commission expires August 25, 1956



WALLS #1

LOCATION: NW NE NE - Sec. 28,
Twp. 22.S, Rge. 13.W
Stafford County, Kansas

CONTRACTOR: Thunderbird Drilling, Inc.
1311 Union National Bank Building
Wichita 2, Kansas

SURFACE CASING: 8 5/8" set @ 269' with 220 sacks
cement, 2% gel and 3 sacks Calcium
Chloride

OIL STRING: None

ELEVATION: 1901' K. B.
1898' D. F.
1896' G. L.

COMMENCED: February 13, 1956

COMPLETED: February 24, 1956

WELL LOG

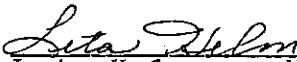
0 - 210	Sand
210 - 269	Shale
269 - 765	Red Bed
765 - 790	Anhydrite
790 - 1600	Shale & Shells
1600 - 1715	Shale & Lime
1715 - 1900	Broken Lime
1900 - 2050	Lime
2050 - 2300	Shale & Lime
2300 - 2900	Shale & Shells
2900 - 3025	Shale & Lime
3025 - 3266	Lime
3266 - 3420	Shale & Lime
3420 - 3600	Lime
3600 - 3770	Shale & Lime
3770 - 3800	Chert & Lime
3800 - 3810	Lime
3810 - 3845	Shale & Lime
3845 - 3867	Lime
3867	Rotary Total Depth

The undersigned, Charles W. Aikins, Jr., an officer of Thunderbird Drilling, Inc., hereby certifies that the above is a true and correct log of the formations encountered in the drilling of the #1 Walls as shown in the daily drilling reports.

THUNDERBIRD DRILLING, INC.


Charles W. Aikins, Jr. Pres.

Subscribed and sworn to before me
this 28th day of February, 1956.


Leta Helm - Notary Public

My commission expires:
August 25, 1956.

REC'D
STATE GOVERNMENT
FEB 28 1956
CONDERY
Wichita, Kansas

PLUGGING
FILE SEC 28 T 22 R 13W
BOOK PAGE 41 LINE 37