

STATE OF KANSAS  
STATE CORPORATION COMMISSION

WELL PLUGGING RECORD

OR  
FORMATION PLUGGING RECORD

Strike out upper line when reporting plugging off formations.

Give All Information Completely  
Make Required Affidavit  
Mail or Deliver Report to:  
Conservation Division  
State Corporation Commission  
800 Bittling Building  
Wichita, Kansas

Stafford County. Sec. 28 Twp. 22 Rge. 13 (E) (W)

Location as "NE 1/4 NW 1/4 SW 1/4" or footage from lines. W/2 NW/4 SE/4

Lease Owner. Zephyr Drilling Co.

Lease Name. Shotton 1 Well No. 1

Office Address. Box 977, Tulsa, Okla.

Character of Well (completed as Oil, Gas or Dry Hole) Dry hole

Date, well completed. May 2, 1941

Application for plugging filed. May 7, 1941

Application for plugging approved. May 7, 1941


Plugging Commenced. May 7, 1941

Plugging Completed. May 7, 1941

Reason for abandonment of well or producing formation. Dry hole

If a producing well is abandoned, date of last production. 19

Was permission obtained from the Conservation Division or its agents before plugging was commenced? Yes



Locate well correctly on above Section Plat

Name of Conservation Agent who supervised plugging of this well. G. T. Alexander

Producing formation. Dry hole Depth to top. - Bottom. - Total Depth of Well. 3885 Feet

Show depth and thickness of all water, oil and gas formations.



OIL, GAS OR WATER RECORDS

CASING RECORD

Formation	Content	From	To	Size	Put In	Pulled Out
				10-3/4"	315'	Left in hole

Describe in detail the manner in which the well was plugged, indicating where the mud fluid was placed and the method or methods used in introducing it into the hole. If cement or other plugs were used, state the character of same and depth placed, from... feet to ... feet for each plug set.

Hole was filled with mud laden fluid from 3885' to 315' - cement plug set 315' to 300' Hole filled with mud laden fluid 300' to 14' - Cement plug set 14' to 8' Filled with mud to surface



5-13-41

(If additional description is necessary, use BACK of this sheet)

Correspondence regarding this well should be addressed to Zephyr Drilling Company Address. P. O. Box 977, Tulsa, Oklahoma

STATE OF Oklahoma, COUNTY OF Tulsa, ss.

S. C. Canary (employee or owner) (owner or operator) of the above-described well, being first duly sworn on oath, says: That I have knowledge of the facts, statements, and matters herein contained and the log of the above-described well as filed and that the same are true and correct. So help me God.

(Signature) S. Canary Vice President

(Address)

SUBSCRIBED AND SWORN to before me this 12th day of May, 1941

My commission expires Feb. 14, 1944

J. Moore Notary Public

ZENNYR DRILLING COMPANYSHATTON No. 1



330' from G. line, 660' from N. Line of  
SPC of Sec. 28-228-13W.

STAFFORD COUNTY, KANSAS

Date commenced: April 16, 1941  
Date completed: May 1, 1941

Casing Record  
315' of 10-3/4" surface casing, cemented  
with 175 sacks cement.

0	348	Sand Shale
548	800	Sand and red bed
800	830	Anhydrite & shale
830	1175	Red rock, shale, sand
1175	1445	Shale & salt
1445	1650	Shale & shells
1650	1670	Shale
1670	1775	Lime
1775	1855	Broken lime
1855	1870	Broken chert & lime
1870	1930	Lime & shale
1930	1980	Lime
1980	2050	Shale & shells
2050	2350	Lime
2350	2455	Broken lime & shale
2455	2645	Shale
2645	2615	Shale & lime shells
2615	2715	Shale & shells
2715	2865	Shale
2865	2960	Shale & lime
2960	3055	Lime & shale
3055	3100	Shale
3100	3117	Lime
3117	3140	Shale & Broken Lime
3140	3160	Sandy lime
3160	3187	Lime
3187	3205	Lime, broken
3205	3235	Shale & shells
3235	3335	Lime
3335	3375	Shale & lime
3375	3435	Shale
3435	3450	Lime
3450	3690	Lime
3690	3725	Shale
3725	3740	Broken shale & chert
3740	3768	Chert & lime
3768	3790	Lime & chert
3790	3795	Chert
3795	3818	Simpson shale
3818	3853	Shale
3853	3659	Lime
3859	5864	Core No. 1 - Lime
3864	3685	Lime
	3885	T. D.



I certify that the information given herewith is a complete and correct record of the above well so far as can be determined by available records.

ZENNYR DRILLING COMPANY

By: *Mac McClintock*

Tulsa, Oklahoma  
May 8, 1941