

15.053.00271.00.00
WELL PLUGGING RECORD

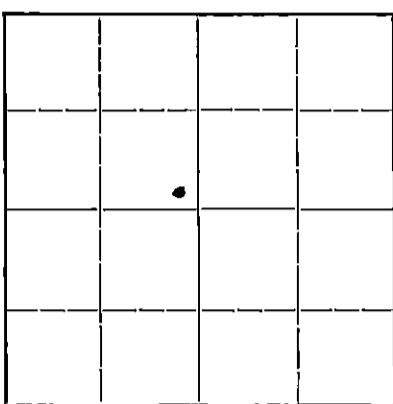
STATE OF KANSAS
STATE CORPORATION COMMISSION
Give All Information Completely
Make Required Affidavit
Mail or Deliver Report to:
Conservation Division
State Corporation Commission
800 Bitting Building
Wichita, Kansas

FORMATION PLUGGING RECORD

Strike out upper line when reporting plugging of formations.

Ellsworth County, Sec. 29 Twp. 15 Rge. 6 (E) (W) *

Location as "NE $\frac{1}{4}$ NW $\frac{1}{4}$ SW $\frac{1}{4}$ " or footage from lines SE $\frac{1}{4}$ SE $\frac{1}{4}$ NW $\frac{1}{4}$
Lease Owner N. Applemen Oil Co.
Lease Name McManes Well No. 1
Office Address 514 Bitting Bldg., Wichita, Kansas.
Character of Well (completed as Oil, Gas or Dry Hole) Dry Hole
Date well completed March 31, 1942 19
Application for plugging filed March 31, 1942 19
Application for plugging approved March 31, 1942 19
Plugging commenced March 31, 1942 19
Plugging completed April 1, 1942 19
Reason for abandonment of well or producing formation Non-producing
If a producing well is abandoned, date of last production 19
Was permission obtained from the Conservation Division or its agents before plugging was commenced? Yes



Locate well correctly on above Section Plat

Name of Conservation Agent who supervised plugging of this well Ruel Durkee
Producing formation None Depth to top Bottom Total Depth of Well 3630 Feet
(T.P. taken from log)


Show depth and thickness of all water, oil and gas formations.
OIL, GAS OR WATER RECORDS CASING RECORD

Formation	Content	From	To	Size	Put In	Pulled Out
				8 5/8	267	(125Sx) None

Describe in detail the manner in which the well was plugged, indicating where the mud fluid was placed and the method or methods used in introducing it into the hole. If cement or other plugs were used, state the character of same and depth placed, from feet to feet for each plug set.

Total Depth 3630'
Filled with mud to 267'
Set Plug with 10 sacks of cement at 210'
Filled with mud to 25'.
Set plug with 5 sacks of cement.
Closed top by welding cap on surface pipe.

FILED
29-13R-64
29-13E-28



(If additional description is necessary, use BACK of this sheet)

Correspondence regarding this well should be addressed to B & R Drilling Co
Address Box 487, Russell, Kansas.

STATE OF Kansas, COUNTY OF Russell, ss.
C. L. Roberts (employee of owner) or (owner or operator) of the above-described well,
being first duly sworn on oath, says: That I have knowledge of the facts, statements, and matters herein contained and the log of the above-described well as filed and that the same are true and correct. So help me God.

(Signature) C. L. Roberts
Box 487, Russell, Kansas.
(Address)

SUBSCRIBED AND SWORN to before me this 3 day of April 1942
Rathburn Ball
Notary Public.

My commission expires May 16, 1945

15.053.00271.00.00

B. & R DRILLING COMPANY

McManus #1

Sec. 29 Twp. 15 Rge. 6

County: Ellsworth, Kans.

Total Depth: 3630'

Comm: 3/1/42 Comp: 4/1/42

Contractor: B & R Drilling Co.

Issued: 4/2/42

Casing.
8 5/8" surface 262'

Formation	Depth
Sand & shale	50'
Water sand	100'
Shale	254'
Lime	262'
Anhydrite	267'
Shale & shells	625'
Salt & shale	795'
Shale & shells	825'
Anhydrite & shale	915'
Anhydrite	985'
Shale & shells	1005'
Lime	1120'
Lime & shale	1180'
Lime	1210'
Lime & shale	1270'
Lime	1310'
Red shale & lime	1325'
Lime	1345'
Shale & lime	1635'
Shale & shells	1790'
Shale & lime shells	1910'
Shale & shells	1955'
Lime & shale	2000'
Shale & shells	2090'
Shale & lime shells	2210'
Lime	2390'
Lime & shale	2586'
Lime	2600'
Shale & shells	2650'
Lime	2965'
Shale	2980'
Lime	3005'
Shale	3015'
Shale & lime	3105'
Shale, various	3128'
Weathered yellow chat	3145'
Top Mississippi	3148'
Miss. chat	3178'
Chat	3193'
Shale	3291'
Lime	3310'
Shale	3460'
Shale & lime	3490'
Lime	3570'
Shale	3600'
Siliceous lime	3630'

29 15 6 W
29 28

State of Kansas)
) SS
Russell County)

I hereby certify that the above information is true and correct to the best of my knowledge.

Q. L. Roberts
Co-Partner

Subscribed and sworn to before me this 2nd day of April 1942.

NOTARY PUBLIC

My Commission Expires April 28, 1942

James J. McManus

B & R DRILLING COMPANY
McManus #1

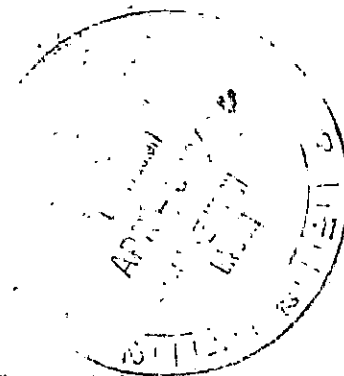
Sec. 29 Twp. 15 Rge. 6

County: Ellsworth, Kans.

Total Depth: 3630'
Comm: 3/1/42 Comp: 4/1/42
Contractor: B & R Drilling Co.
Issued: 4/2/42

Casing.
8 5/8" surface 262'

Formation	Depth
Sand & shale	50'
Water sand	100'
Shale	254'
Lime	262'
Anhydrite	267'
Shale & shells	625'
Salt & shale	795'
Shale & shells	825'
Anhydrite & shale	915'
Anhydrite	985'
Shale & shells	1005'
Lime	1120'
Lime & shale	1180'
Lime	1210'
Lime & shale	1270'
Lime	1310'
Red shale & lime	1325'
Lime	1345'
Shale & lime	1635'
Shale & shells	1790'
Shale & lime shells	1910'
Shale & shells	1955'
Lime & shale	2000'
Shale & shells	2090'
Shale & lime shells	2210'
Lime	2390'
Lime & shale	2586'
Lime	2600'
Shale & shells	2650'
Lime	2965'
Shale	2980'
Lime	3005'
Shale	3015'
Shale & lime	3105'
Shale, various	3128'
Weathered yellow chat	3145'
Top Mississippi	3148'
Miss. chat	3178'
Chat	3193'
Shale	3291'
Lime	3310'
Shale	3460'
Shale & lime	3490'
Lime	3570'
Shale	3600'
Siliceous lime	3630'



29 15 6W
29 28