

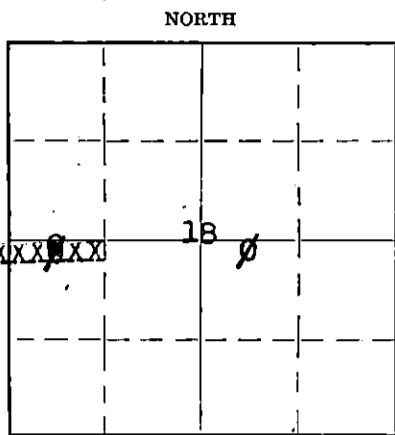
OR  
FORMATION PLUGGING RECORD

Strike out upper line  
when reporting plug-  
ging of formations.

Give All Information Completely  
Make Required Affidavit  
Mail or Deliver Report to:  
Conservation Division  
State Corporation Commission  
800 Bitting Building  
Wichita, Kansas

Elsworth County. Sec. 18 Twp. 17 Rge. (E) 8 (W)

Location as "NE $\frac{1}{4}$ NW $\frac{1}{4}$ SW $\frac{1}{4}$ " or footage from lines. C-N $\frac{1}{2}$ -NW-SE  
Lease Owner. Duwe & Farris, Et-al.  
Lease Name. WILLIAMS Well No. 1  
Office Address. 906 Union National Bank Bldg. Wichita, Kans  
Character of Well (Completed as Oil, Gas or Dry Hole) low dry hole  
Date, well completed. 3.30 AM Aug. 30, 40 193  
Application for plugging filed. Aug. 30, 193  
Application for plugging approved. Same 193  
Plugging Commenced. Same 193  
Plugging Completed. Same 193  
Reason for abandonment of well or producing formation. Dry Hole



Locate well correctly on above  
Section Plat

If a producing well is abandoned, date of last production 193  
Was permission obtained from the Conservation Division or its agents before plugging was com-  
menced? (Agent) Ruel Durkee

Name of Conservation Agent who supervised plugging of this well. Ruel Durkee  
Producing formation. None Depth to top Bottom Total Depth of Well 3311 Feet.

Show depth and thickness of all water, oil and gas formations.

OIL, GAS OR WATER RECORDS

CASING RECORD

Formation	Content	From	To	Size	Put In	Pulled Out
water sand	Fresh water	48	64	10 $\frac{1}{2}$	295	None
				The above pipe cemented with 150 sacks Reg cement and 200 lbs. Calcium Chloride		

Describe in detail the manner in which the well was plugged, indicating where the mud fluid was placed and the method or methods used in introducing it into the hole. If cement or other plugs were used, state the character of same and depth placed, from feet to feet for each plug set.

Heavy mud circulated from bottom and 2100 and 1400 when breaking down pipe. Set bridge at 290 of burlap bag filled with straw, and 10 feet of stone and 10 sacks cement on same. set bridge as above at 30 feet and 5 sacks cement on same. plate arc welded on top of surface pipe and hole permemently closed, plugging date 8-30-40, arced on top of plate

pd.  
9/20/40  
No.

PLUGGING  
FILE SEC 18 T 17 R 8 W  
BOOK PAGE 45 LINE 11

9-20-40  
STATE OF KANSAS  
SEP 20 1940  
COMMISSION

(If additional description is necessary, use BACK of this sheet)

Correspondence regarding this well should be addressed to Owners, or Cecil A. Prather  
Address. Box # 65, Great Bend, Kansas

STATE OF Kansas COUNTY OF Sedgwick, ss.  
Cecil A. Prather (employee of owner) or (owner or operator) of the above-described well,

being first duly sworn on oath, says: That I have knowledge of the facts, statements, and matters herein contained and the log of the above-described well as filed and that the same are true and correct. So help me God.

(Signature) Cecil A. Prather

Box # 65, Great Bend, Kansas  
(Address)

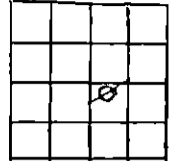
SUBSCRIBED AND SWORN to before me this 17th day of September, 1940.

My commission expires April 23, 1941. Effie J. Foote Notary Public.

15.053.00279.00.00

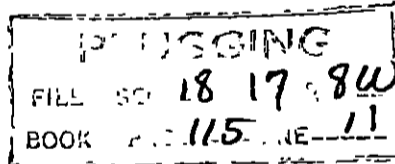
DUWE AND FARRIS-ROYER-WILLIAMS #1, 6N2-1W-3E  
 Section 18, Township 17, South, Range 8, West  
 SELWICK COUNTY, KANSAS

Drilling Started: August 18, 1940.  
 Completed: August 30, 1940.  
 Elevation: 1777'.  
 295' of 10 3/4" surface pipe.



Figures Indicate Bottom of Formations.

sand-iron	295	360	lime	3205	3244	
shale blue	330	419	conglomerate	3244	3276	
anhydrite	419	434	shale-shells	3276	3296	Top
red shale	434	700				Simpson
shale-shells	700	915				3284
salt	915	1085	lime	3296	3311	Top
shale-shells	1085	1230				Arbuckle
lime-shale	1230	1279	Total Depth	3311		3297
lime	1279	1345	D & A			
shale-shells	1345	1400				
lime	1400	1420				
shale-shells	1420	1505				
lime	1505	1530				
shale-lime	1530	1565				
lime-shale	1565	1680				
lime	1680	1755				
shale-shells	1755	2189				
shale	2189	2198				
lime	2198	2218				
shale-shells	2218	2255				
lime	2255	2273				
shale-shells	2273	2355				
lime	2355	2410				
shale	2410	2440				
lime	2440	2650				
lime-shale breaks	2650	2710				
shale-shells	2710	2790				
shale	2790	2822				
broken lime	2822	2854				
lime	2854	2907				
shale	2907	2931				
lime	2931	2940				
sandy lime	2940	2982				
lime	2982	3156				
shale-shells	3156	3205				



L. A. Farris does hereby swear that he is a partner of the firm, Duwe and Farris, who were the drilling contractors on the above described well and that the above log is true and correct to the best of his knowledge and belief.

STATE OF KANSAS }  
 COUNTY OF SELWICK } SS

BE IT REMEMBERED, That on this 31st day of August A. D. 1940, before me, a Notary Public in and for said County and State, personally appeared L. A. Farris to me known to be the identical person described in and who executed the within and foregoing instrument and acknowledged to me that he executed the same as his free and voluntary act and deed for the uses and purposes therein set forth.

IN WITNESS WHEREOF, I have hereunto set my official signature and affixed my notarial seal, the day and year first above written.

*Effie J. Foote*

Notary Public

My commission expires April 23, 1941.